COMPLETED

C 3.224/5:PHC80-1-222/maps

PHC80-1-222

Index to Block Numbered 1980 Census Maps

LITTLE ROCK - NORTH LITTLE ROCK, ARK.

STANDARD METROPOLITAN STATISTICAL AREA

FIPS SMSA CODE 4400

U.S. Department of Commerce
BUREAU OF THE CENSUS

Map Legend

SYMBOL	TYPE STYLE	GEOGRAPHIC FEATURE

The following symbols and type styles apply to the metropolitan map series (MMS), vicinity map series (VMS), and other maps prepared by the Bureau of the Census; base maps provided by other agencies may use different symbols and type styles:

	CANADA	Foreign country
	WYOMING	State
	ALLEN	County
	I-65	Limited access highway
	CODY ST	Street or road
	SN RR	Railroad
	POWER TRANSMISSION LINE	Power transmission line
	GOLF COURSE	Landmark, such as a military base, university, prison, park, cemetery, airport
	CANYON	Other boundary, such as a ridge line or canyon
	POWELLS CREEK	Drainage

Map Legend

SYMBOL	TYPE STYLE	GEOGRAPHIC AREA

The following symbols and type styles are standard for all 1980 Census Maps:

West Pine
20066
(160)

County subdivision [minor civil division (MCD) or census county division (CCD)]

Federal Information Processing Standards (FIPS) code for county subdivision, if available.

Census Geographic Identification Code Scheme (GICS) code for county subdivision.

CHEYENNE
37860
(0325)

Incorporated place

Federal Information Processing Standards (FIPS) code for incorporated place, if available.

Census Geographic Identification Code Scheme (GICS) code for incorporated place.

BURNS ✲
23516
(1971)
32832
(228)

Coextensive incorporated place

An open six-spoked asterisk following an incorporated place name indicates that the place is coextensive with a county subdivision. The county subdivision name is shown only when it differs from that of the place.

Federal Information Processing Standards (FIPS) code for incorporated place, if available.

Census Geographic Identification Code Scheme (GICS) code for incorporated place.

Federal Information Processing Standards (FIPS) code for county subdivision, if available.

Census Geographic Identification Code Scheme (GICS) code for county subdivision.

MILLS ✱
51525
(6269)
(430)

Independent incorporated place

A solid eight-spoked asterisk following an incorporated place name indicates that the place is treated as a county subdivision for census purposes.

Federal Information Processing Standards (FIPS) code for incorporated place, if available.

Census Geographic Identification Code Scheme (GICS) code for incorporated place.

Census Geographic Identification Code Scheme (GICS) code for county subdivision.



Corporate corridor

An open boundary symbol indicates that the incorporated area depicted consists of a narrow strip of land, such as a right-of-way.

Map Legend

SYMBOL	TYPE STYLE	GEOGRAPHIC AREA
	GOSHEN 22506 (3077)	**Census designated place (CDP)** Federal Information Processing Standards (FIPS) code for census designated place, if available Census Geographic Identification Code Scheme (GICS) code for census designated place
	VALLEY ✲ 77305 (4787) 50198 (452)	**Coextensive census designated place (CDP)** An open six-spoked asterisk following a census designated place name indicates that the place is coextensive with a county subdivision. The county subdivision name is shown only when it differs from that of the place Federal Information Processing Standards (FIPS) code for census designated place, if available Census Geographic Identification Code Scheme (GICS) code for census designated place Federal Information Processing Standards (FIPS) code for county subdivision, if available Census Geographic Identification Code Scheme (GICS) code for county subdivision
	Naveta 41018 (255)	**American Indian reservation** Federal Information Processing Standards (FIPS) code for American Indian reservation, if available Census Geographic Identification Code Scheme (GICS) code for American Indian reservation
	27	**Census tract** A one- to four-digit number followed in some cases by a two-digit suffix, e.g., 3243.03
	9903	**Block numbering area (BNA)** A four-digit number followed in some cases by a two-digit suffix, e.g., 9901.99. The first two digits of a block numbering area number are always 99.
	ED 32 N-ED 29 ED 72 T	**Enumeration district (ED)** A prefix of A, M, N, P, S, or V may precede an enumeration district number; it identifies an area that required special enumeration procedures. A one-letter suffix may follow an enumeration district number; it identifies an area that required separate identification after original enumeration district delineation.

Map Legend

SYMBOL	TYPE STYLE	GEOGRAPHIC AREA
	418	**Block number** An asterisk indicates that the block number is repeated elsewhere in the block or that the block is partially shown on an adjacent map sheet or an inset
	418*	
		Crews-of-vessels area The anchor symbol identifies a water body or docking area for which ship-based population may be reported. It may be accompanied by a census tract or block numbering area number with a suffix of 99. It is accompanied either by a V-prefixed enumeration district number or a block number of 100 and/or 200. The block number 100 is used for civilian shipboard population; 200 is used for military shipboard population.
		Fishhook A fishhook denotes continuity by connecting two parts of the same political and/or statistical area.
	FALL RIVER URBANIZED AREA	**Urbanized area (UA)** Urbanized areas are named only where more than one appears on a single map sheet.
		**"See ... Map"** Detail for the shaded area appears on the designated map.

Notes:

All political and statistical boundaries are as of January 1, 1980.

Boundaries of small areas may not be depicted exactly due to the scale of the map.

Where boundaries coincide and only one symbol is shown, the boundary symbol of the higher level geographic area is shown. However, the county subdivision boundary symbol is not shown for places which have either asterisk

Map Index and Map Series

INTRODUCTION

The accompanying set of maps includes only those 1980 census map sheets covering the block numbered portion of the SMSA appearing in the publication title. Included with the set are two reference items to assist in the use of the individual map sheets.

1. **Map Index to Block Numbered Areas**—This map index shows the extent of the SMSA and all county (or county equivalent), place, and American Indian reservation boundaries within the SMSA. It also shows the relationship of each map sheet to these boundaries and to the other map sheets in the set.

2. **Index to Block Numbered 1980 Census Maps**—This index lists the appropriate 1980 census map number(s) for the block numbered portion of each county (or county equivalent), place, and census tract (or block numbering area) in the SMSA. It describes each of the five map series comprising the 1980 census maps and explains the system used to number each map sheet. The index also contains sections of the State Map Index to Block Numbered Areas showing those portions of the state that are adjacent to the SMSA. While additional block numbered areas are indicated on these map sections, no map sheets for these areas are included with this set of maps. In order to obtain block numbered 1980 census maps for areas outside of this SMSA, it will be necessary to obtain the set of maps for the SMSA that includes the desired area, or, if the area is not located within an SMSA, the set of maps for "selected areas" within the particular State.

MAP SERIES

The 1980 census maps are comprised of five different series of maps which together provide coverage for all block numbered areas in the country and Puerto Rico.

1. County Map Series

This map series is the primary component of the Census Bureau's map coverage. Theoretically, a complete set of these map sheets shows the overall picture of the census geographic framework from ocean to ocean and border to border. Most map sheets in the County Map Series are at a scale of 1 inch to 1 mile. They have been created by superimposing census boundaries and names over base maps supplied by State transportation or highway departments. County map sheets adequately show detail in rural areas, but the scale is not sufficiently large for built-up areas (e.g., villages, cities, and metropolitan areas). For these more densely settled areas, the Census Bureau has developed other series of maps. The portions of counties where such alternate coverage has been provided are shaded on the county map sheets. Approximately 5,500 map sheets have been produced in the County Map Series for 1980.

2. Metropolitan Map Series and Vicinity Map Series

The Census Bureau has developed its own series of maps for metropolitan areas, in order to provide uniform coverage of the densely settled portions of the counties involved. This series of maps is referred to as the *Metropolitan Map Series (MMS)* when the maps cover SMSA counties and as the *Vicinity Map Series (VMS)* when the maps cover built-up areas which are not located in an SMSA county. In a few instances, these sheets entirely cover a county, in which case no separate county map sheet exists. The predominant scale for the MMS and the VMS is 1 inch to 1,600 feet. In selected areas with very dense development, some map sheets are produced at a scale of 1 inch to 800 feet; conversely, some sparsely settled areas are mapped at a scale of 1 inch to 3,200 feet or even 1 inch to 6,400 feet. The MMS and the VMS are considered to be insets to county map sheets. Approximately 10,400 MMS and VMS map sheets have been produced for 1980.

3. Place Map Series

For places not covered by MMS or VMS sheets, where most of the development is contained within the limits of an incorporated place or the boundaries established for a census designated place, the Census Bureau has developed a series of maps referred to as the Place Map Series. As with the MMS and VMS sheets, place map sheets are considered to be insets to the county map sheets. The scale varies from map sheet to map sheet. Most place map sheets have been created by superimposing census boundaries and names over base maps supplied by local or State governments. Approximately 11,800 map sheets have been produced in the Place Map Series for 1980.

4. Place and Vicinity Map Series

For places not covered by MMS or VMS sheets which have fairly dense development outside of the limits of an incorporated place or the boundaries established for a census designated place, the Census Bureau has developed a separate series of maps referred to as the Place and Vicinity Map Series. Also included in this category are map sheets showing places located outside of urbanized areas which have enclaves of unincorporated territory within their outer perimeter, and map sheets which show two or more places. In all other respects, place and vicinity map sheets have the same characteristics as place map sheets. Place and vicinity map sheets are also considered to be insets to county map sheets. About 4,500 map sheets have been produced in the Place and Vicinity Map Series for 1980.

5. Indian Reservation Map Series

The Census Bureau has developed a separate series of map sheets for the following American Indian reservations: Fort Apache, Ariz.; Fort Belknap, Mont.; Fort McDermitt, Oreg.-Nev.; Hannahville, Mich.; Hoopa Valley, Calif.; Hoopa Valley Extension, Calif.; Hopi, Ariz.; Indian Township, Maine; Lower Brule, S. Dak.; Menominee, Wis.; Navajo, Ariz.-N. Mex.-Utah; Penobscot, Maine; Pine Ridge, S. Dak.; Potawatomi, Wis.; Ramah, N. Mex.; Resighini Rancheria, Calif.; Rosebud, S. Dak.; Te-Moak, Nev.; Walker River, Nev.; and XL Ranch, Calif. The map sheets in this series are very similar to county map sheets in format and content. Any American Indian reservation not listed above and all Alaska Native villages are shown on other series of 1980 census maps. Approximately 100 map sheets have been produced in the Indian Reservation Map Series for 1980.

1980 Census Map Numbering System

MMS/VMS Maps

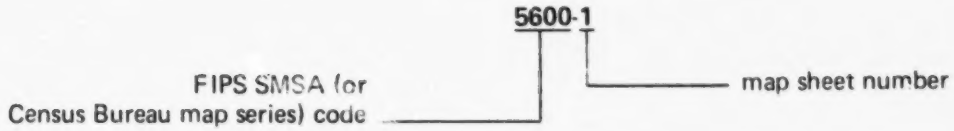

County Maps



Place Maps

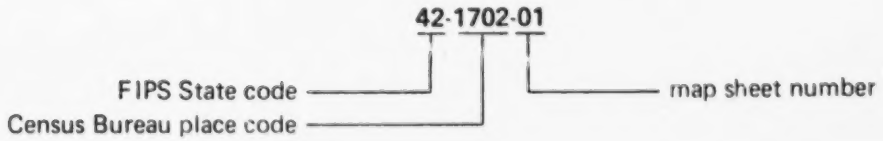

Indian Reservation Maps

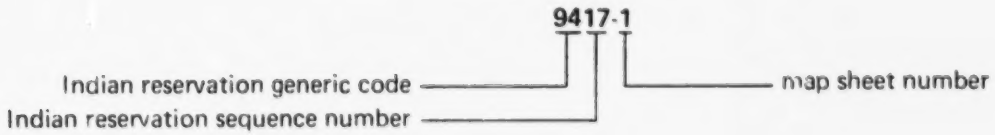

Place and Vicinity Maps

*A generic code of 98 will appear for maps in the States of New York, Connecticut, and Rhode Island. A generic code of 99 will appear for maps in the State of California. When either of these generic codes appear, the two digits following the generic code will *not* represent the FIPS State code.

1980 Census Map Filing Sequence

4400-1
4400-2
4400-3
4400-4
4400-5
4400-6
4400-7
4400-8
4400-9
4400-10
4400-11
4400-12
4400-17
4400-18
4400-19
4400-20
4400-21
4400-22
4400-24
4400-28
4400-29
4400-30
4400-31
4400-32
4400-33
4400-507SE
4400-510NE
4400-510SE
4400-511NW

Geographic Areas and Map Sheet Numbers

STATE

Arkansas

PLACE

Alexander town	4400-30				
Bauxite town	4400-510NE	4400-510SE			
Benton city	4400-510NE	4400-510SE			
Bryant city	4400-30	4400-31	4400-510NE		
Cammack Village city	4400-5				
Jacksonville city	4400-3	4400-10	4400-11	4400-12	
Little Rock city	4400-1	4400-4	4400-5	4400-6	4400-7
	4400-8	4400-9	4400-29	4400-30	
North Little Rock city	4400-1	4400-2	4400-3	4400-4	4400-5
	4400-18	4400-19	4400-20	4400-21	4400-22
Parkers-Iron Springs (CDP)	4400-29	4400-32			
Shannon Hills town	4400-30	4400-31	4400-32		
Sherwood city	4400-2	4400-3	4400-10		
Tafton-Wrightsville (CDP)	4400-28	4400-511NW			

COUNTY OR COUNTY EQUIVALENT

Pulaski county	4400-1	4400-2	4400-3	4400-4	4400-5
	4400-6	4400-7	4400-8	4400-9	4400-10
	4400-11	4400-12	4400-17	4400-18	4400-19
	4400-20	4400-21	4400-22	4400-24	4400-28
	4400-29	4400-30	4400-32	4400-507SE	4400-511NW

CENSUS TRACT OR BLOCK NUMBERING AREA

1	4400-5		
2	4400-4	4400-5	4400-8
	4400-9		
3	4400-5		
4	4400-5		
5	4400-5	4400-8	
6	4400-5		
7	4400-5		
8	4400-5		
9	4400-5		
10	4400-5		
11	4400-5	4400-8	
12	4400-5	4400-8	
13	4400-5		
14	4400-5		
15	4400-5		
16	4400-5		
17	4400-5		
18	4400-5		
19	4400-5	4400-8	
20.01	4400-7	4400-8	
20.02	4400-8		
21.01	4400-5	4400-6	
21.02	4400-5	4400-6	4400-8
22.01	4400-1	4400-2	4400-5
	4400-6		
22.03	4400-5	4400-6	
22.04	4400-1	4400-6	
22.05	4400-6		
23	4400-5		
24.01	4400-5	4400-6	4400-8
24.02	4400-4	4400-6	4400-7
	4400-8		
25	4400-5		
26	4400-4	4400-5	
27	4400-4		
28	4400-4	4400-5	
29	4400-5		
30	4400-5		
31	4400-5		
32.01	4400-2	4400-5	
32.02	4400-2	4400-5	
33.01	4400-2	4400-5	
33.03	4400-2	4400-3	
33.04	4400-2	4400-3	4400-4
	4400-5		
34	4400-10	4400-11	4400-17
35	4400-10	4400-11	
36.03	4400-10	4400-11	
36.04	4400-10	4400-11	
36.05	4400-3	4400-10	
36.06	4400-3	4400-10	4400-11
	4400-12		
36.07	4400-3	4400-11	4400-12

CENSUS TRACT OR BLOCK NUMBERING AREA—Continued

37.01	4400-2	4400-3	4400-10
	4400-17	4400-22	
37.02	4400-3	4400-10	
37.03	4400-2	4400-3	
38	4400-2	4400-3	4400-4
	4400-5	4400-12	
39	4400-4	4400-9	
40.01	4400-4	4400-5	4400-8
	4400-9		
40.03	4400-4	4400-8	4400-9
	4400-28	4400-29	4400-30
	4400-32	4400-511NW	
40.04	4400-32		
40.05	4400-28	4400-32	4400-511NW
41.03	4400-7	4400-8	

41.04	4400-7	4400-30	
41.05	4400-7	4400-29	4400-30
41.06	4400-7	4400-8	4400-29
41.07	4400-8		
41.08	4400-8		
42.03	4400-1	4400-6	4400-20
	4400-24		
42.04	4400-6	4400-7	4400-30
	4400-507SE		
43.01	4400-1	4400-2	4400-5
	4400-18	4400-19	4400-20
	4400-21		
43.02	4400-1	4400-2	4400-17
	4400-18	4400-19	4400-21
	4400-22	4400-29	

COUNTY OR COUNTY EQUIVALENT

Saline county	4400-7	4400-30	4400-31	4400-32	4400-33
	4400-507SE	4400-510NE	4400-510SE		

CENSUS TRACT OR BLOCK NUMBERING AREA

101.01	4400-510NE	4400-510SE	
101.02	4400-510NE	4400-510SE	
101.03	4400-31	4400-510NE	4400-510SE
102.01	4400-510NE	4400-510SE	
103	4400-507SE	4400-510NE	4400-510SE

104.01	4400-30	4400-31	4400-32
104.02	4400-31	4400-32	4400-33
105.01	4400-7	4400-30	4400-31
	4400-507SE	4400-510NE	
105.02	4400-510NE		

Legend for Index to Block Numbered Areas

MAP SECTIONS

MAP LEGEND

SYMBOLS	TYPE STYLES	GEOGRAPHIC AREAS
	CANADA	Foreign country
	FLORIDA	State
	LEE	County
	Brent	County subdivision
	MIAMI	Incorporated place
	STAPLETON	Census designated place
	Lake Wingra	Major water feature
✪		Asterisk following place name indicates place is coextensive with a county subdivision. County subdivision name is shown only when it differs from place name.

Note: All political boundaries are as of January 1, 1980. Boundaries of small areas may not be depicted exactly due to scale of map. Where boundaries coincide, boundary symbol of higher level geographic area is shown. Those places shown with county subdivision symbol, but identified with type styles for incorporated or census designated places, are treated as county subdivisions for census purposes.

	COLUMBUS	Standard metropolitan statistical area (SMSA)
		Area block numbered as a part of Urbanized Area Program.
		Area block numbered beyond limits of Urbanized Area Program.

Index to Block Numbered Areas in the Vicinity of the SMSA

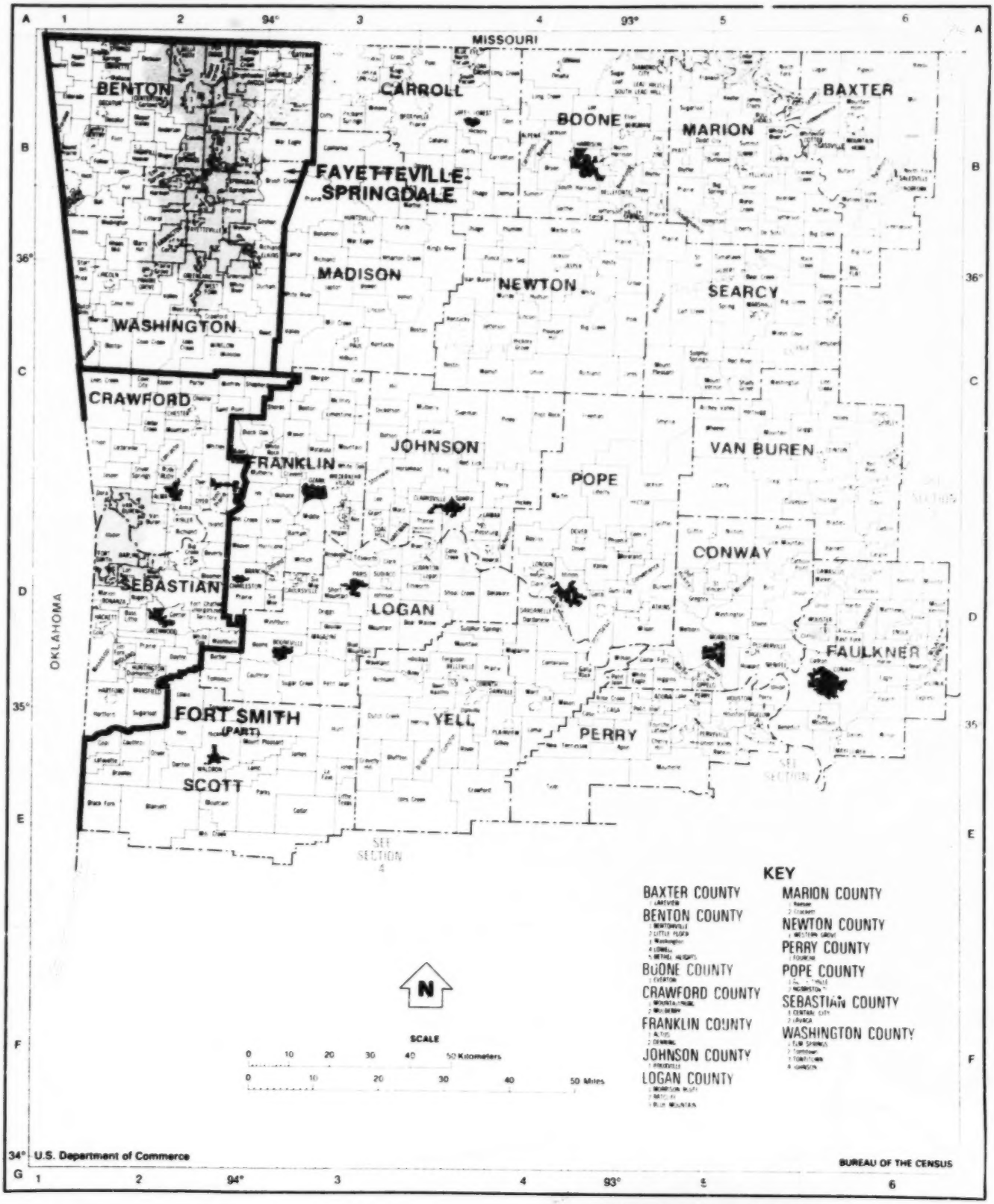

12–LITTLE ROCK-NORTH LITTLE ROCK, ARK., SMSA

MICROFILMED FROM BEST AVAILABLE COPY

MAP INDEX

Index to Block Numbered Areas in the Vicinity of the SMSA

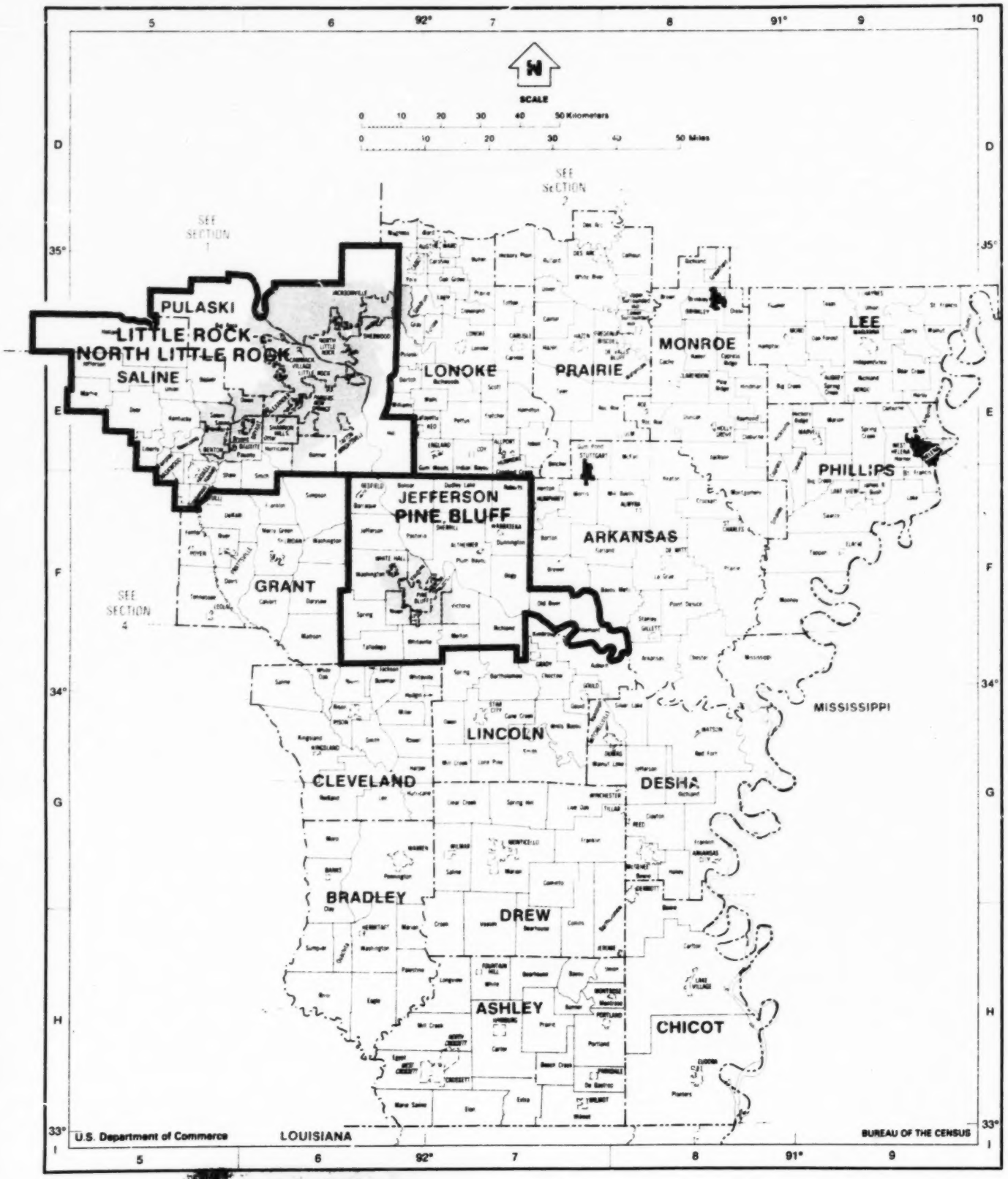

MAP INDEX

REPRODUCED FROM BEST AVAILABLE COPY

LITTLE ROCK-NORTH LITTLE ROCK, ARK., SMSA—13

Index to Block Numbered Areas in the Vicinity of the SMSA

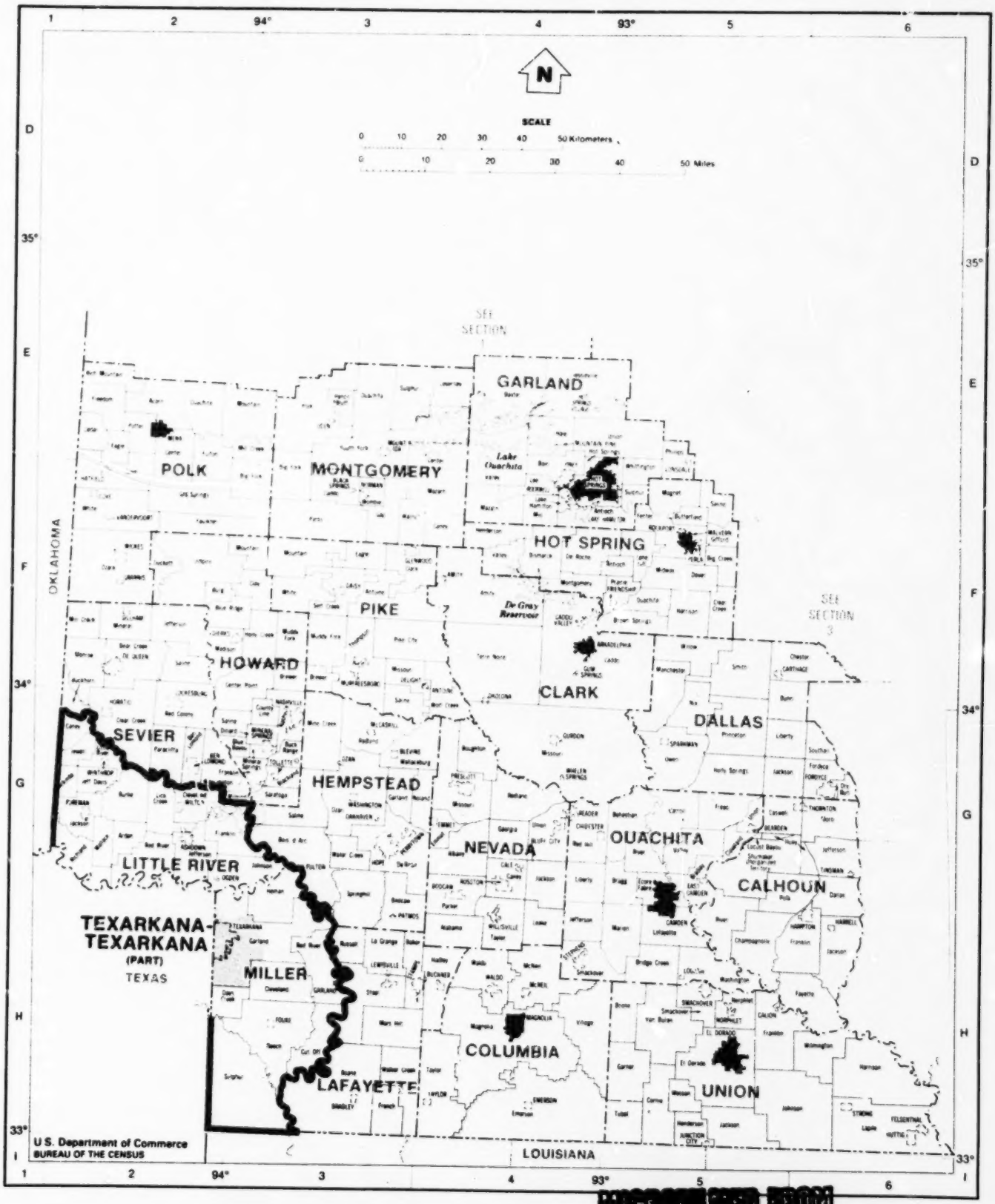

REPRODUCED FROM BEST AVAILABLE COPY

14—LITTLE ROCK-NORTH LITTLE ROCK, ARK., SMSA **MAP INDEX**

For sale by the Superintendent of Documents, U.S. Government Printing Office, Washington, D.C. 20402

INDEX TO BLOCK NUMBERED AREAS

LITTLE ROCK-NORTH LITTLE ROCK, ARK.

STANDARD METROPOLITAN STATISTICAL AREA

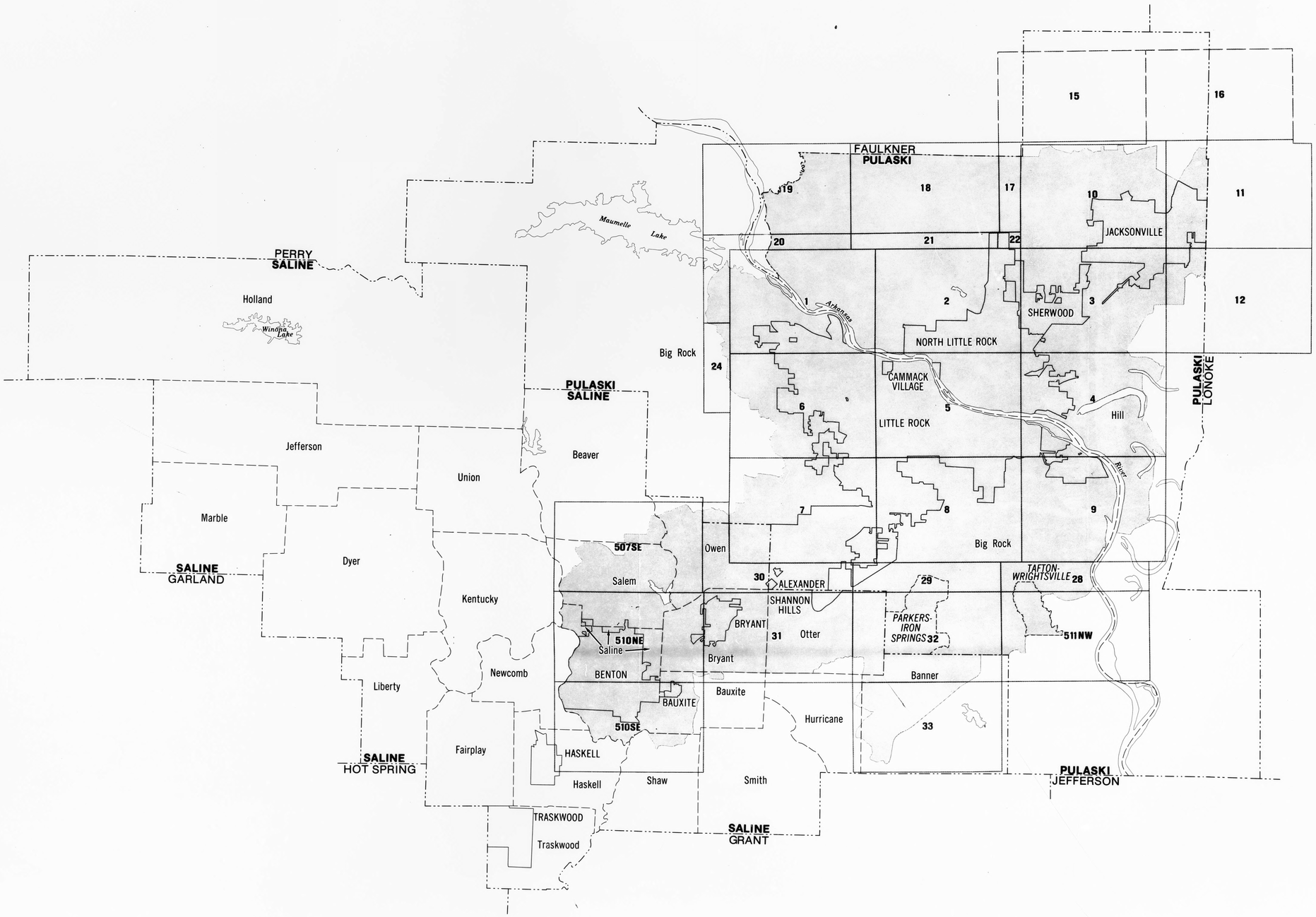

MAP LEGEND

SYMBOLS	TYPE STYLES	GEOGRAPHIC AREAS
——·——	MEXICO	Foreign country
——··——	IOWA	State
——·——	DANE	Subject SMSA county
——··——	POWER	County not part of subject SMSA
— — —	Locust	County subdivision
———	SILAS	Incorporated place
- - - -	*PERDIDO*	Census designated place
·····	*Pyramit*	American Indian reservation
≈≈≈	*Lake Wingra*	Major water feature
✲		Open six-spoked asterisk following place name indicates place is coextensive with a county subdivision. County subdivision name is shown only when it differs from place name.

SYMBOLS	TYPE STYLES	GEOGRAPHIC AREAS
✱		Solid eight-spoked asterisk following an incorporated place name indicates place is treated as a county subdivision for census purposes.
		Note: All political boundaries are as of January 1, 1980. Boundaries of small areas may not be depicted exactly due to scale of map. Where boundaries coincide, boundary symbol of higher level geographic area is shown, except where a county subdivision boundary coincides with boundary of an incorporated place.
▭		Area block numbered as a part of Urbanized Area Program
▬		Area block numbered beyond limits of Urbanized Area Program
———	12	Metropolitan Map Series sheet included in this report.
— — —	50	Metropolitan Map Series sheet not included in this report; no block numbered area
		Note: All Metropolitan Map Series sheet numbers preceded by 4400-

N

SCALE

0 2 4 6 8 Kilometers

0 2 4 6 8 Miles

UNITED STATES
DEPARTMENT OF COMMERCE

BUREAU OF THE CENSUS
Geography Division

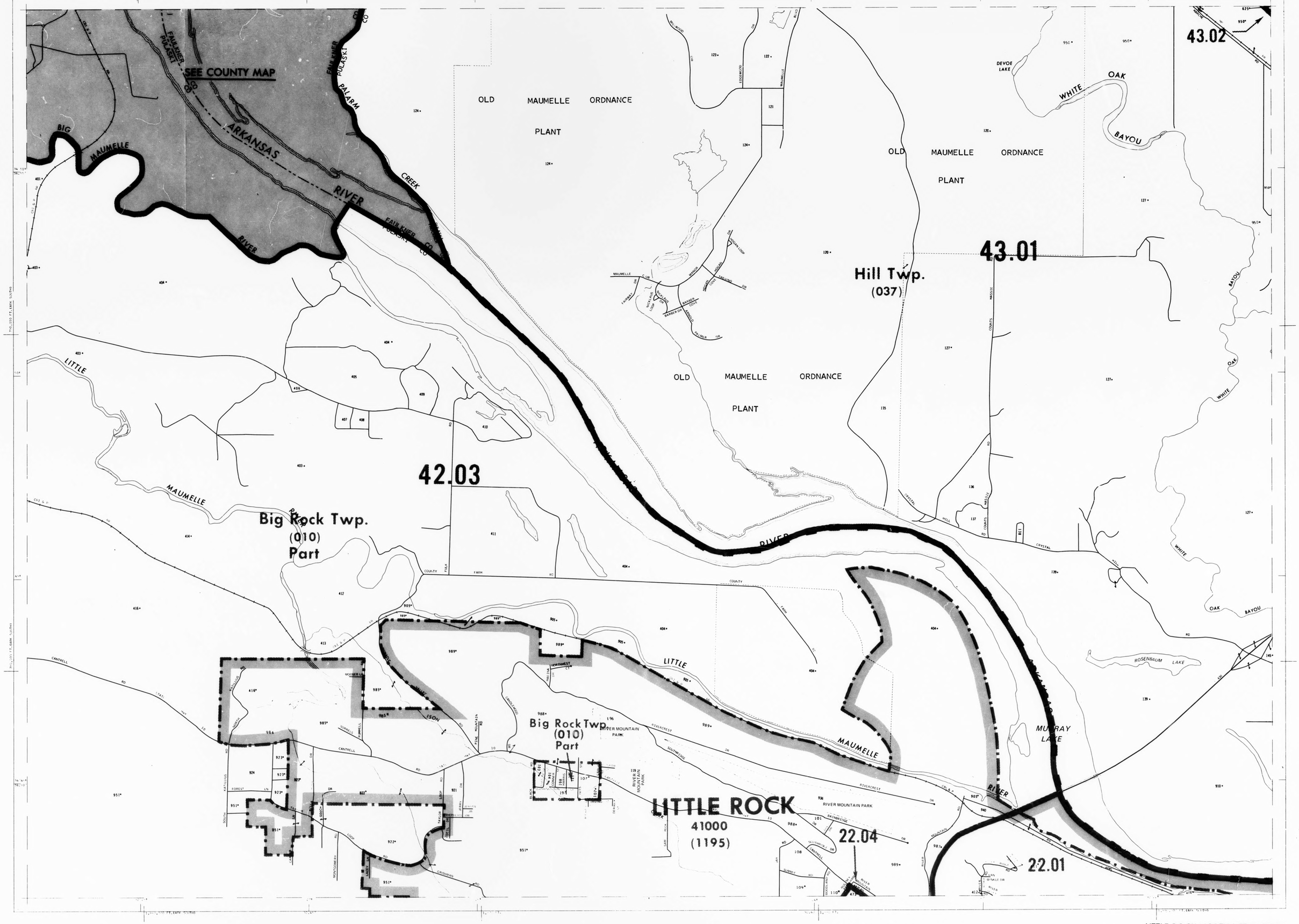

1980 CENSUS MAP
BASE MAP COMPILED 1967

REVISIONS							
DATE	TYPE	DATE	TYPE	DATE	TYPE	DATE	TYPE
11-67	FIELD CORR.						
12-70	REVISED						
1976	RAS						
	1980 TRACTS						

NOT REVIEWED:

NORTH

1 ½ 0 1 MILE
1000 0 1000 2000 3000 4000 5000 6000 7000 FEET
1 .5 0 1 KILOMETER

INDEX TO ADJOINING SHEETS

20		21
	1	2
24	6	5

LITTLE ROCK-NORTH LITTLE ROCK
Metropolitan Map Series
4400

(05-045) Faulkner Co., AR
(05-119) Pulaski Co., AR

MAP SHEET
1

LITTLE ROCK-NORTH LITTLE ROCK URBANIZED AREA

UNITED STATES
DEPARTMENT OF COMMERCE

BUREAU OF THE CENSUS
Geography Division

CAMP JOSEPH T ROBINSON
(NATIONAL GUARD TRAINING AREA)

NATIONAL GUARD AIRPORT

43.02

Hill Twp. (037)

CAMP JOSEPH T ROBINSON
(NATIONAL GUARD TRAINING AREA)

Hill Twp. (037)

37.01

SHERWOOD
63800
(1825)

NORTH LITTLE ROCK AIRPORT

Hill Twp. (037)

CAMP JOSEPH T ROBINSON
(NATIONAL GUARD TRAINING AREA)

NATIONAL GUARD AIRPORT

37.03

43.01

BURNS PARK

32.01

32.02

BURNS PARK
NORTH LITTLE ROCK
50450
(1475)

33.01

33.03

33.04

22.01
Big Rock Twp. (010)
ARKANSAS RIVER

1980 CENSUS MAP
BASE MAP COMPILED 1967

REVISIONS							
DATE	TYPE	DATE	TYPE	DATE	TYPE	DATE	TYPE
11-87	FIELD CORR.						
12-90	REVISED						

NOT REVIEWED:

NORTH

1 0 1 MILE
1000 0 1000 2000 3000 4000 5000 6000 7000 FEET
1 .5 0 1 KILOMETER

INDEX TO ADJOINING SHEETS

21	22	10
1	2	3
6	5	4

LITTLE ROCK NORTH LITTLE ROCK
Metropolitan Map Series
4400

105 119i Pulaski Co., AR

MAP SHEET
2

LITTLE ROCK-NORTH LITTLE ROCK URBANIZED AREA

UNITED STATES
DEPARTMENT OF COMMERCE

BUREAU OF THE CENSUS
Geography Division

37.01

37.02

37.03

JACKSONVILLE
34750
(1045)

36.05

36.07

36.06

DUPREE PARK

SEWAGE PONDS

INDIANHEAD LAKE

Hill Twp. (037) Part

SHERWOOD
63800
(1825)

Hill Twp.
(037)
Part

38
PART

SEE COUNTY MAP

33.03

NORTH LITTLE ROCK
50450
(1475)

33.04

NORTH HILLS MEMORIAL GARDENS CEMETERY

REST HILLS CEMETERY

NORTH HILL COUNTRY CLUB

FORTY POINT LAKE

PEELER LAKE

TRAMMEL LAKE

LAKE J. R. TURNER

GAP CREEK

UNNAMED CREEK

INDIANHEAD LAKE

BRUSHY ISLAND BAYOU

ROCKY CREEK

FIVE MILE CREEK

LILYMILE CREEK

1980 CENSUS MAP
BASE MAP COMPILED 1967

REVISIONS							
DATE	TYPE	DATE	TYPE	DATE	TYPE	DATE	TYPE
1980	FIELD COR REVISED						
1978	BAS						

NOT REVIEWED:

NORTH

1 0 1 MILE
1000 0 1000 2000 3000 4000 5000 6000 7000 FEET
1 .5 0 1 KILOMETER

INDEX TO ADJOINING SHEETS

22	10	11
2	3	12
5	4	

LITTLE ROCK-NORTH LITTLE ROCK
Metropolitan Map Series
4400
(05-119) Pulaski Co., AR
MAP SHEET 3
LITTLE ROCK-NORTH LITTLE ROCK URBANIZED AREA

UNITED STATES
DEPARTMENT OF COMMERCE

BUREAU OF THE CENSUS
Geography Division

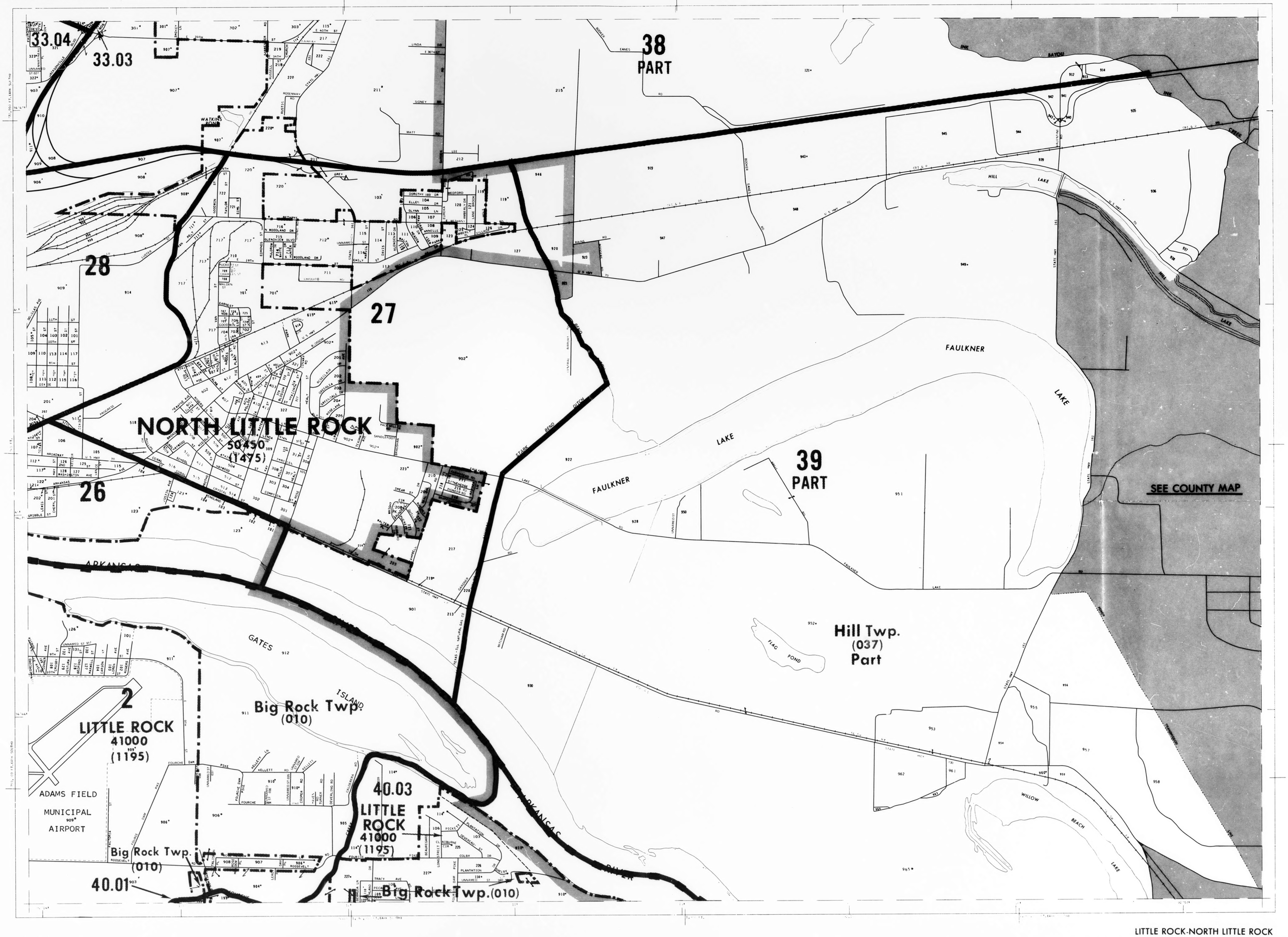

1980 CENSUS MAP
BASE MAP COMPILED 1967

REVISIONS							
DATE	TYPE	DATE	TYPE	DATE	TYPE	DATE	TYPE
11-67	FIELD CORR						
12-70	REVISED						
	1980 TRACTS						

NOT REVIEWED:

NORTH

1 ½ 0 1 MILE
1000 0 1000 2000 3000 4000 5000 6000 7000 FEET
1 .5 0 1 KILOMETER

INDEX TO ADJOINING SHEETS

2	3	12
5	4	
8	9	

LITTLE ROCK-NORTH LITTLE ROCK
Metropolitan Map Series
4400

105-119 Pulaski Co., AR

MAP SHEET
4

LITTLE ROCK-NORTH LITTLE ROCK URBANIZED AREA

UNITED STATES
DEPARTMENT OF COMMERCE

BUREAU OF THE CENSUS
Geography Division

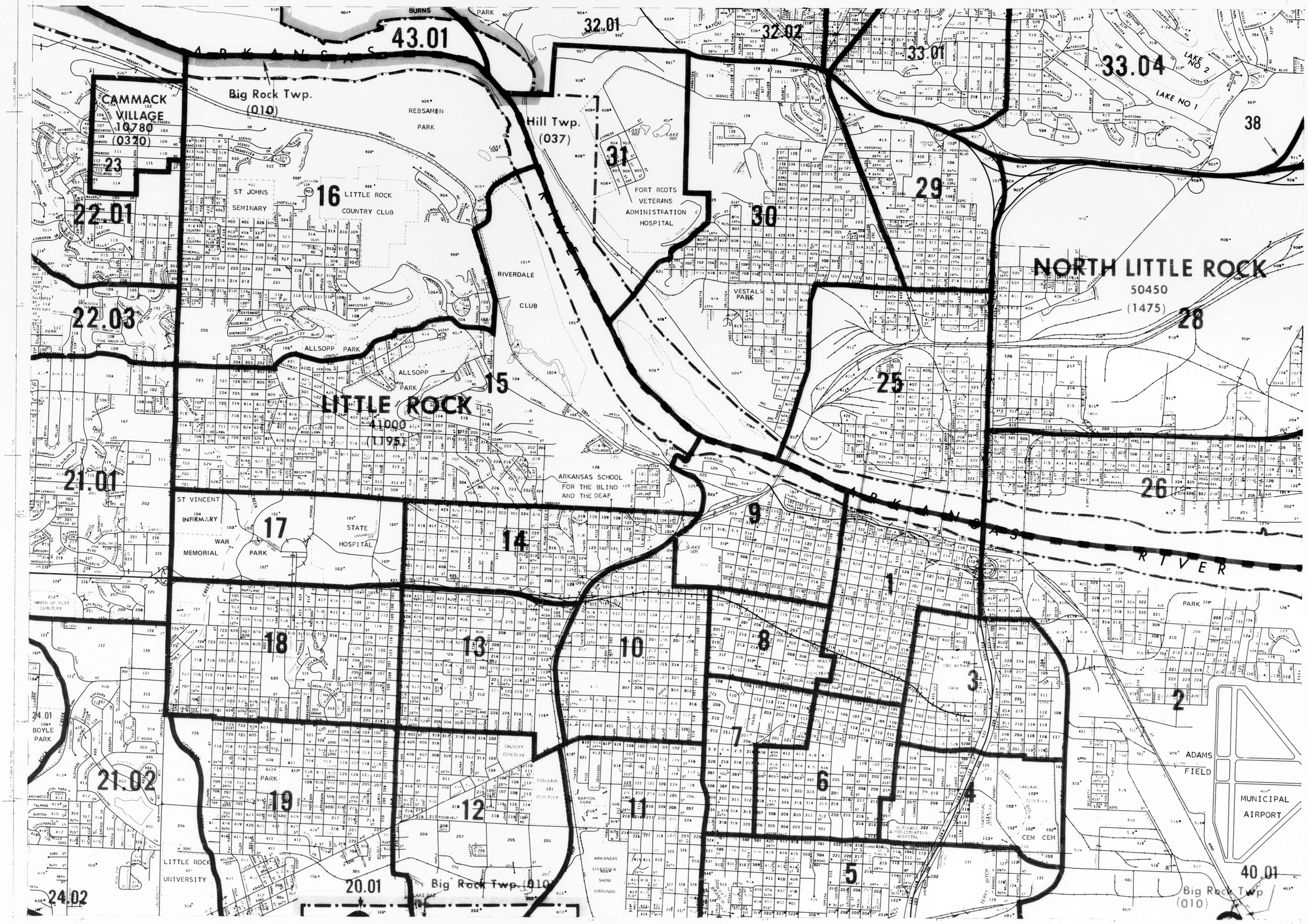

1980 CENSUS MAP
BASE MAP COMPILED 1967

REVISIONS							
DATE	TYPE	DATE	TYPE	DATE	TYPE	DATE	TYPE

NOT REVIEWED:

NORTH

1 0 1 MILE
1000 0 1000 2000 3000 4000 5000 6000 7000 FEET
1 .5 0 1 KILOMETER

INDEX TO ADJOINING SHEETS

1	2	3
6	5	4
7	8	9

LITTLE ROCK-NORTH LITTLE ROCK
Metropolitan Map Series

4400
MAP SHEET
5

(05 119) Pulaski Co., AR

LITTLE ROCK-NORTH LITTLE ROCK URBANIZED AREA

UNITED STATES
DEPARTMENT OF COMMERCE

BUREAU OF THE CENSUS
Geography Division

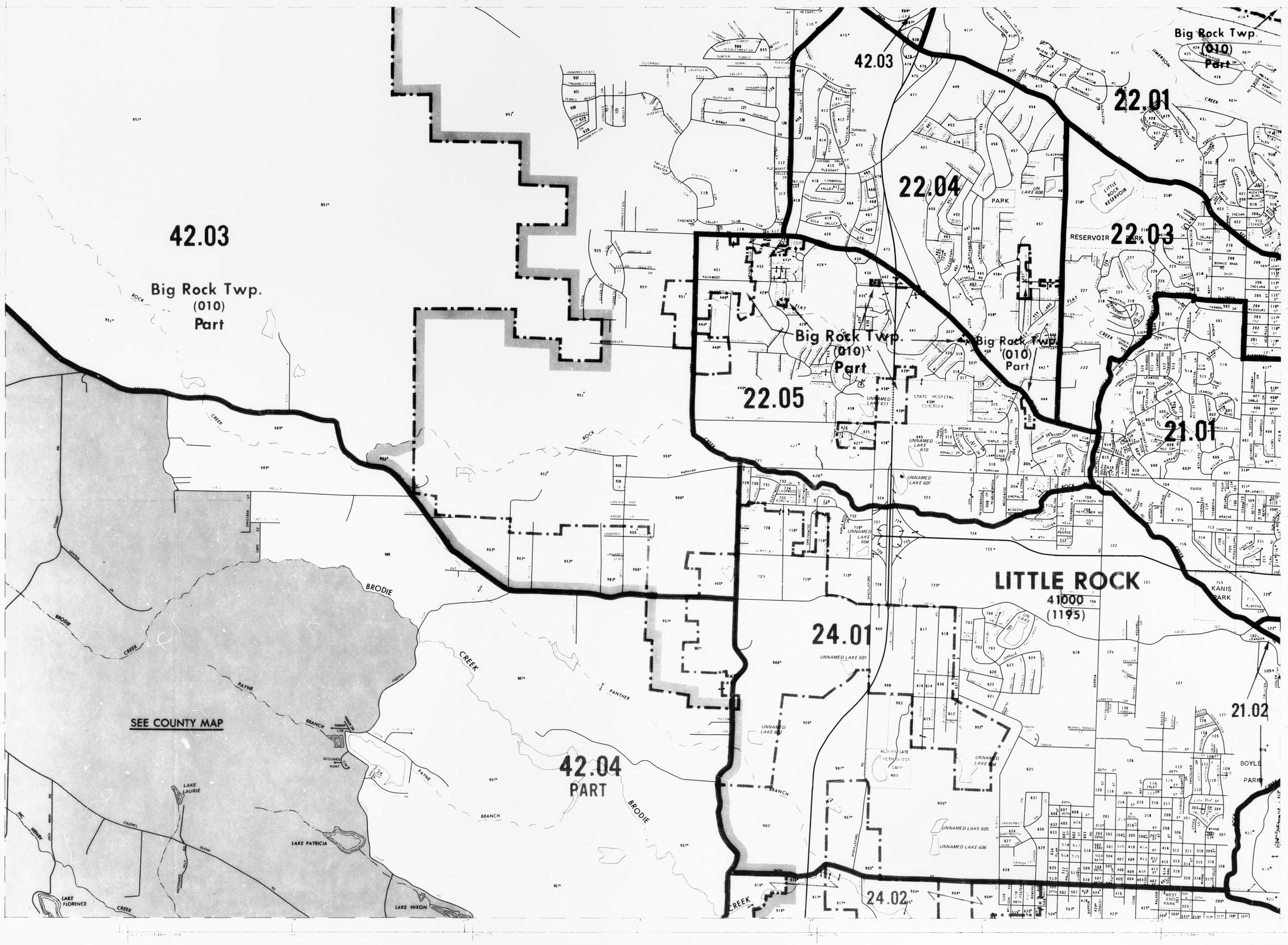

1980 CENSUS MAP
BASE MAP COMPILED 1967

REVISIONS							
DATE	TYPE	DATE	TYPE	DATE	TYPE	DATE	TYPE
1-67	FIELD CORR.						
12-70	REVISED						

NOT REVIEWED

NORTH

1 ½ 0 1 MILE
1000 0 1000 2000 3000 4000 5000 6000 7000 FEET
1 .5 0 1 KILOMETER

INDEX TO ADJOINING SHEETS

24	1	2
	6	5
	7	8

LITTLE ROCK-NORTH LITTLE ROCK
Metropolitan Map Series
4400

MAP SHEET
6

LITTLE ROCK-NORTH LITTLE ROCK URBANIZED AREA

UNITED STATES
DEPARTMENT OF COMMERCE

BUREAU OF THE CENSUS
Geography Division

SEE COUNTY MAP

LITTLE ROCK
41000
(1195)

24.02

LITTLE ROCK
41000
(1195)

42.04
PART

Big Rock Twp.
(010)
Part

20.01

41.03

LITTLE ROCK
41000
(1195)

105.01

Owen Twp.
(080)

41.05

Big Rock Twp.
(010)
Part

41.06

41.04

Big Rock Twp.
(010) Part

LITTLE ROCK
41000
(1195)

1980 CENSUS MAP
BASE MAP COMPILED 1967

REVISIONS							
DATE	TYPE	DATE	TYPE	DATE	TYPE	DATE	TYPE

NOT REVIEWED

NORTH

1 0 1 MILE
1000 0 1000 2000 3000 4000 5000 6000 7000 FEET
1 0 1 KILOMETER

INDEX TO ADJOINING SHEETS

	6	5
	7	8
30		29

LITTLE ROCK-NORTH LITTLE ROCK
Metropolitan Map Series

4400

(05 119) Pulaski County AR
(05 125) Saline County AR

MAP SHEET
7

LITTLE ROCK-NORTH LITTLE ROCK URBANIZED AREA

UNITED STATES
DEPARTMENT OF COMMERCE

BUREAU OF THE CENSUS
Geography Division

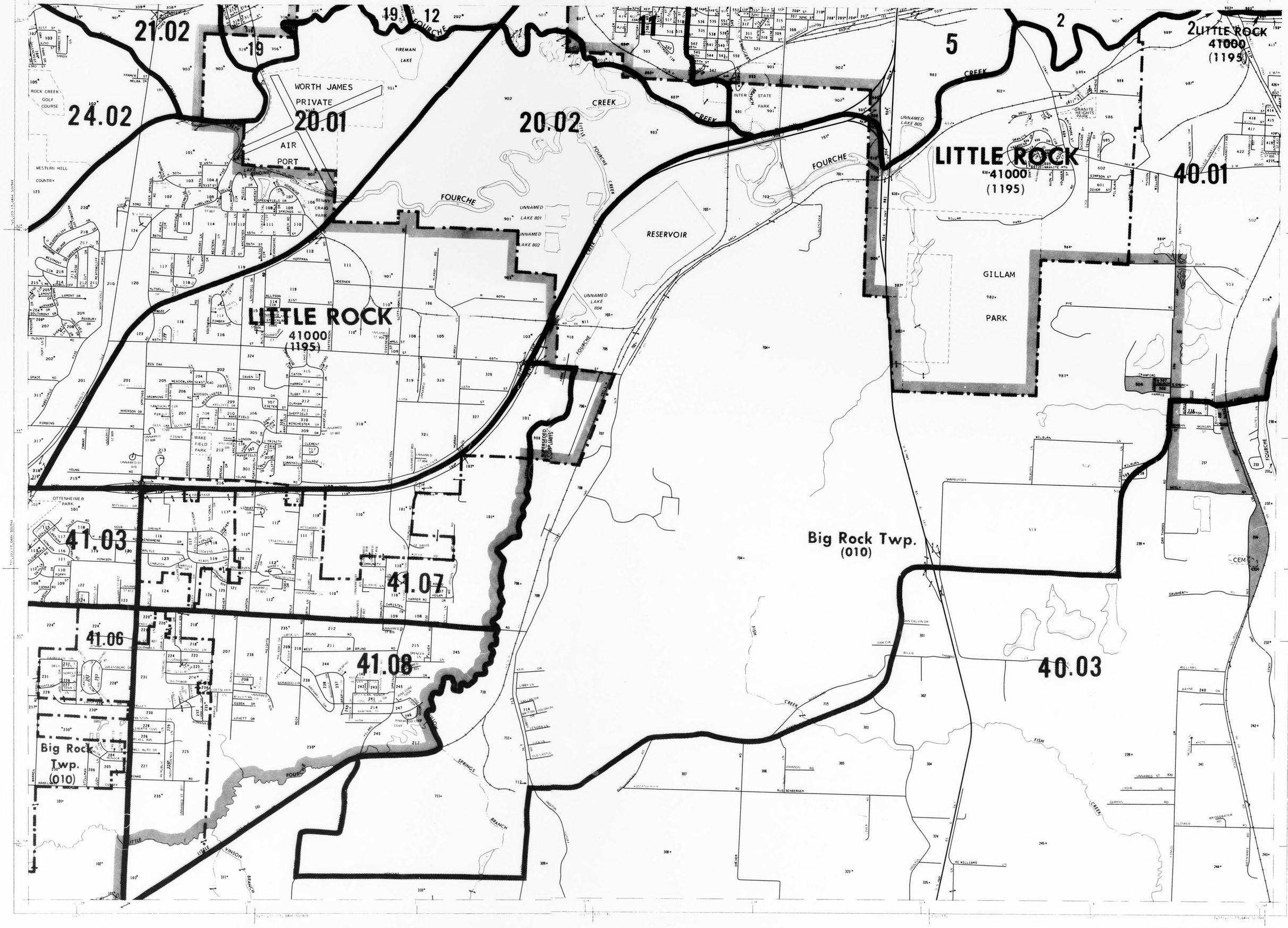

1980 CENSUS MAP
BASE MAP COMPILED 1967

REVISIONS							
DATE	TYPE	DATE	TYPE	DATE	TYPE	DATE	TYPE

NOT REVIEWED:

NORTH

1 MILE
1000 0 1000 2000 3000 4000 5000 6000 7000 FEET
1 KILOMETER
1 KILOMETER

INDEX TO ADJOINING SHEETS

6	5	4
7	8	9
29		28

LITTLE ROCK-NORTH LITTLE ROCK
Metropolitan Map Series

4400
MAP SHEET
8

105 110 Pulaski Co., AR

LITTLE ROCK-NORTH LITTLE ROCK URBANIZED AREA

UNITED STATES
DEPARTMENT OF COMMERCE

BUREAU OF THE CENSUS
Geography Division

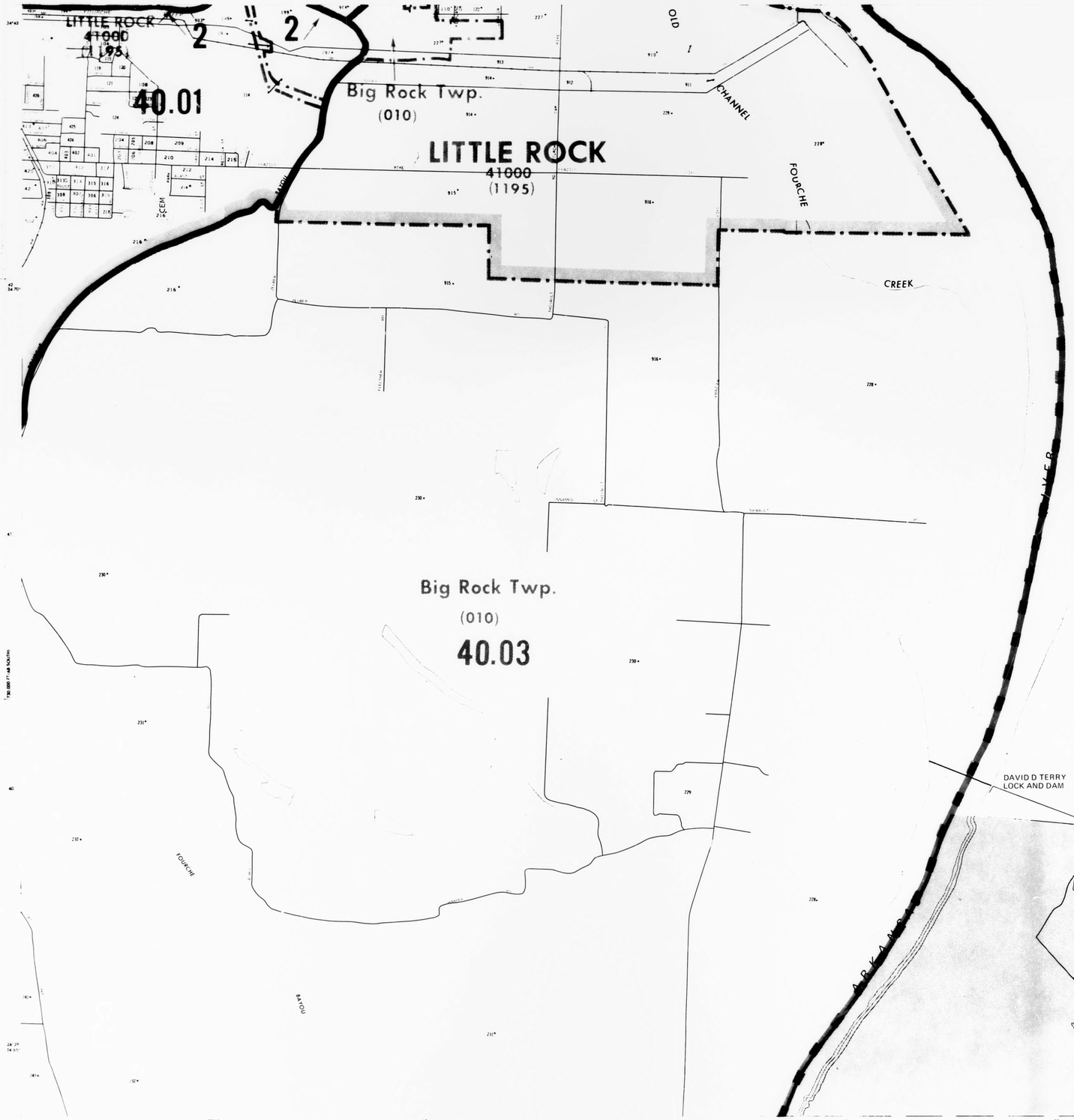

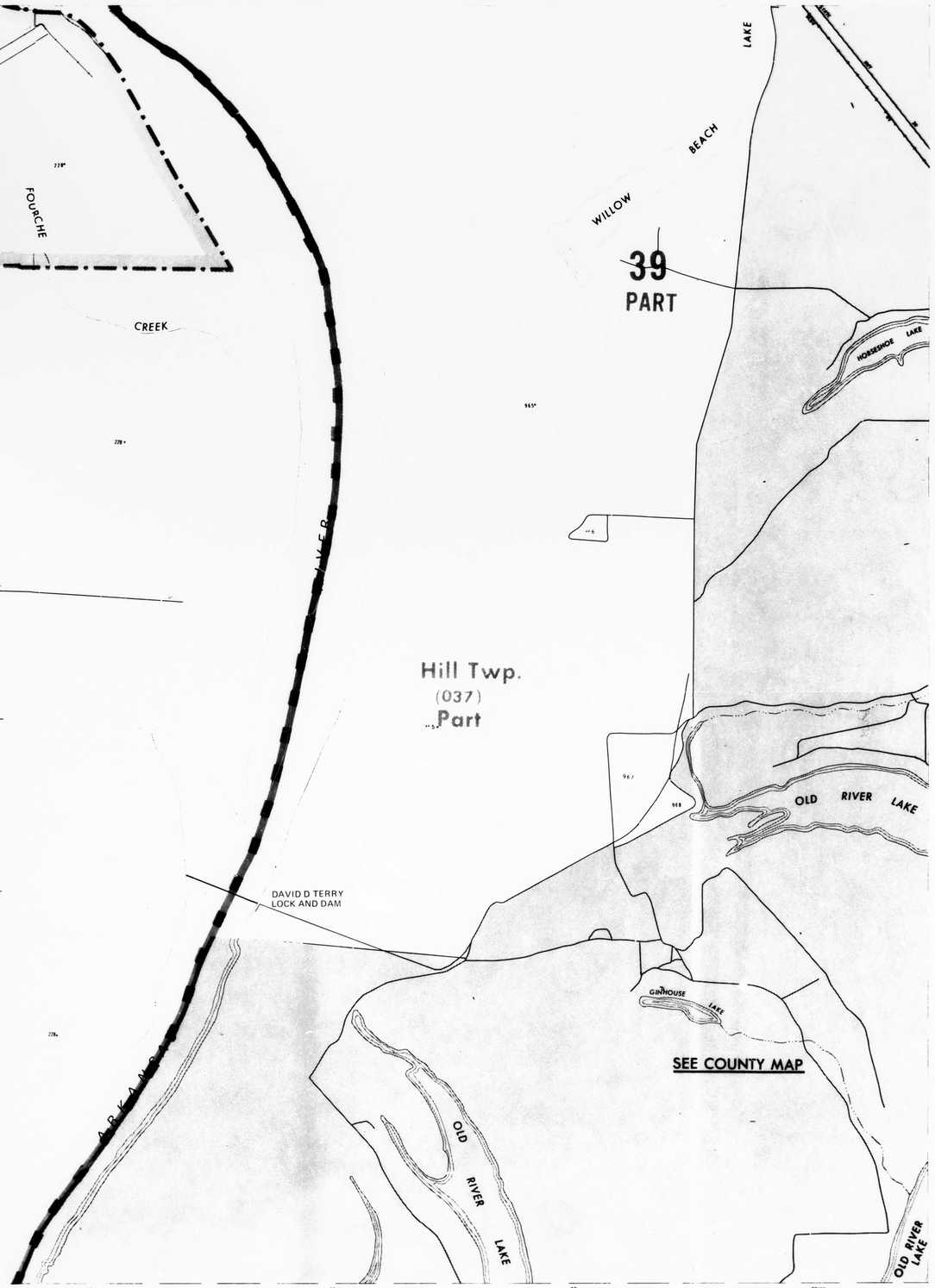

1980 CENSUS MAP
BASE MAP COMPILED 1967

REVISIONS

DATE	TYPE	DATE	TYPE	DATE	TYPE	DATE	TYPE

NOT REVIEWED

1 MILE
1000 0 1000 2000 3000 4000 5000 6000 7000 FEET
1 KILOMETER

INDEX TO ADJOINING SHEETS

5	4	
8	9	
29	28	

LITTLE ROCK-NORTH LITTLE ROCK
Metropolitan Map Series

4400
MAP SHEET
9

LITTLE ROCK-NORTH LITTLE ROCK URBANIZED AREA

best copy available

UNITED STATES
DEPARTMENT OF COMMERCE

BUREAU OF THE CENSUS
Geography Division

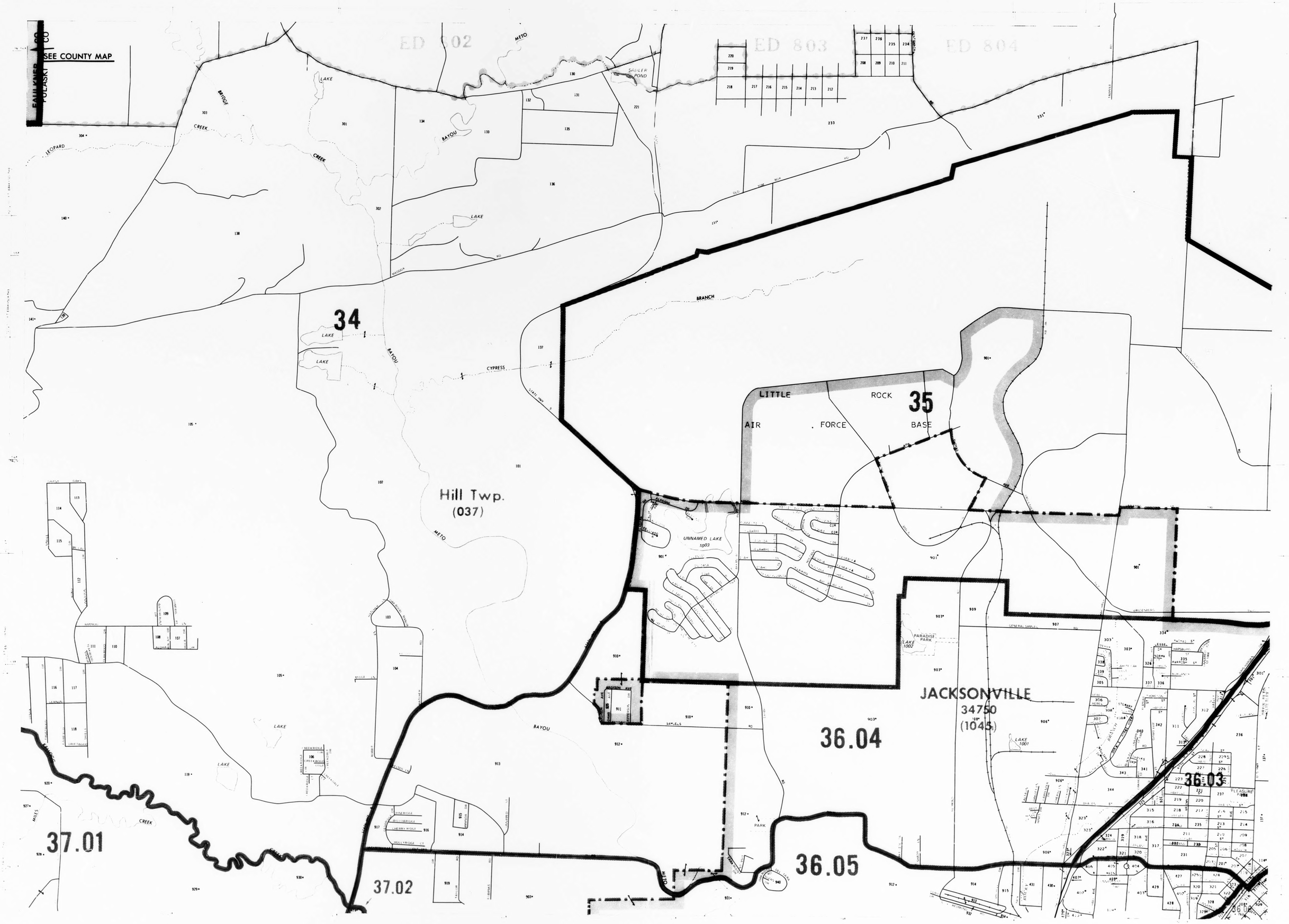

1980 CENSUS MAP
BASE MAP COMPILED 1969

REVISIONS							
DATE	TYPE	DATE	TYPE	DATE	TYPE	DATE	TYPE

NOT REVIEWED

1 ½ 0 1 MILE
1000 0 1000 2000 3000 4000 5000 6000 7000 FEET
1 .5 0 1 KILOMETER

INDEX TO ADJOINING SHEETS

15		16
17 22	10	11
2	3	12

LITTLE ROCK-NORTH LITTLE ROCK
Metropolitan Map Series
4400

(05 045) Faulkner Co. AR
(05 119) Pulaski Co. AR

MAP SHEET
10

LITTLE ROCK-NORTH LITTLE ROCK URBANIZED AREA

best copy available

UNITED STATES
DEPARTMENT OF COMMERCE

BUREAU OF THE CENSUS
Geography Division

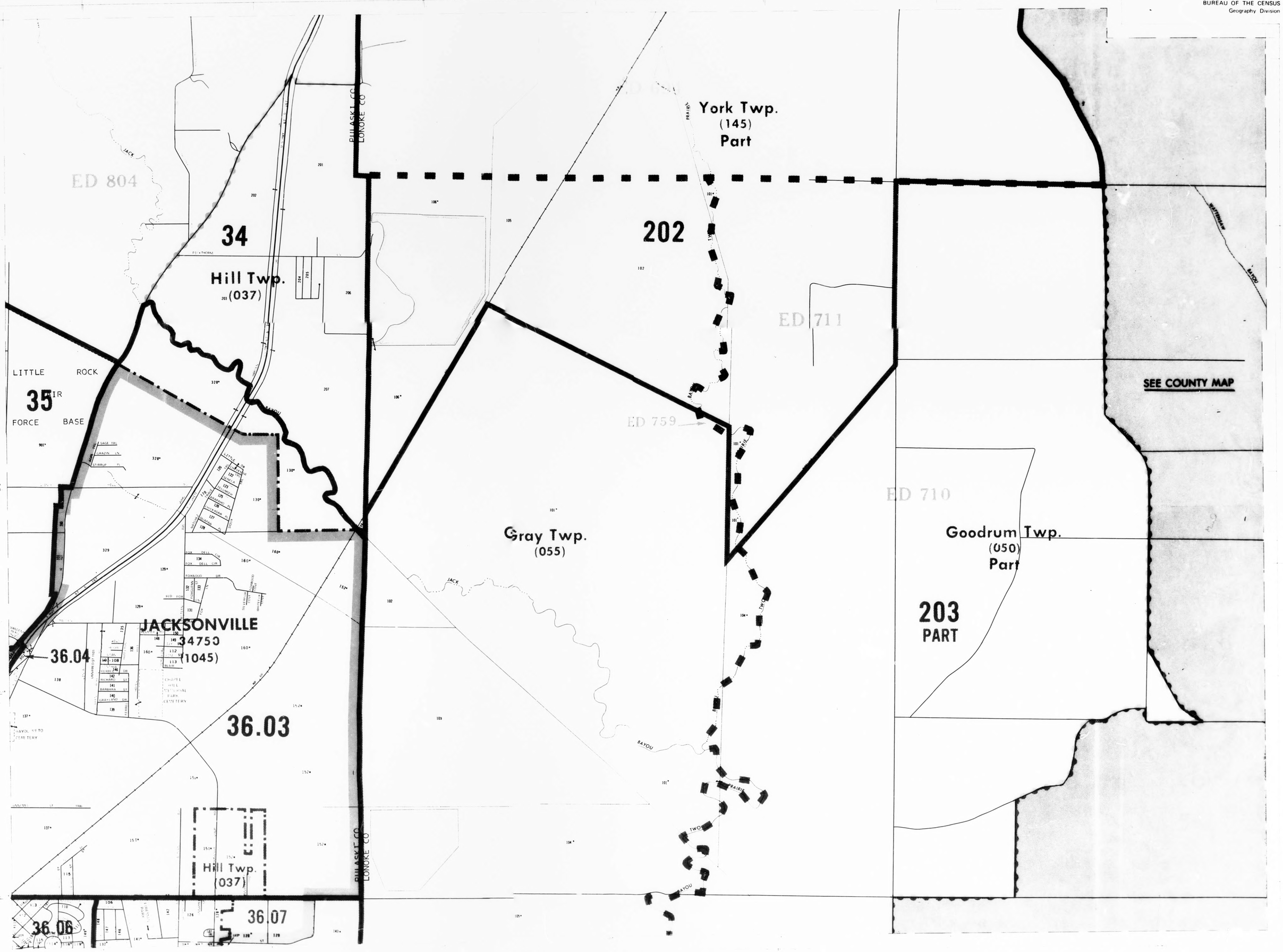

1980 CENSUS MAP
BASE MAP COMPILED 1969

REVISIONS

DATE	TYPE	DATE	TYPE	DATE	TYPE	DATE	TYPE

NOT REVIEWED

1 MILE
1 KILOMETER
7000 FEET

INDEX TO ADJOINING SHEETS

	16	
10	11	
3	12	

LITTLE ROCK-NORTH LITTLE ROCK
Metropolitan Map Series

4400
MAP SHEET
11

LITTLE ROCK-NORTH LITTLE ROCK URBANIZED AREA

UNITED STATES
DEPARTMENT OF COMMERCE

BUREAU OF THE CENSUS
Geography Division

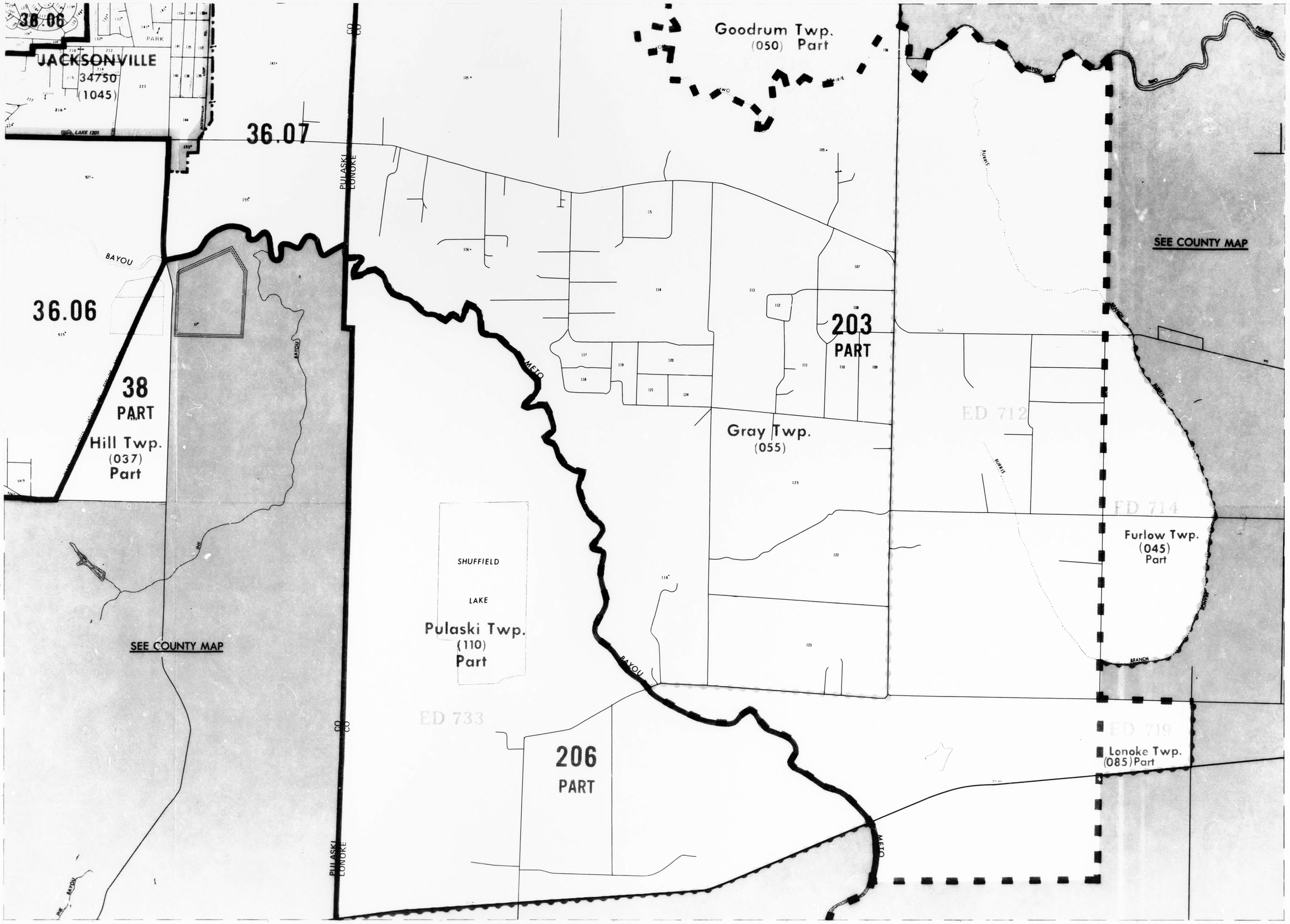

1980 CENSUS MAP
BASE MAP COMPILED 1969

REVISIONS							
DATE	TYPE	DATE	TYPE	DATE	TYPE	DATE	TYPE
[illegible]	[illegible]						
[illegible]	[illegible]						

1 ½ 0 1 MILE
1000 0 1000 2000 3000 4000 5000 6000 7000 FEET
1 .5 0 1 KILOMETER

INDEX TO ADJOINING SHEETS

10	11	
3	12	
4		

LITTLE ROCK-NORTH LITTLE ROCK
Metropolitan Map Series

4400
MAP SHEET
12

(05 085) Lonoke Co. AR
(05 119) Pulaski Co. AR

LITTLE ROCK-NORTH LITTLE ROCK URBANIZED AREA

UNITED STATES
DEPARTMENT OF COMMERCE

BUREAU OF THE CENSUS
Geography Division

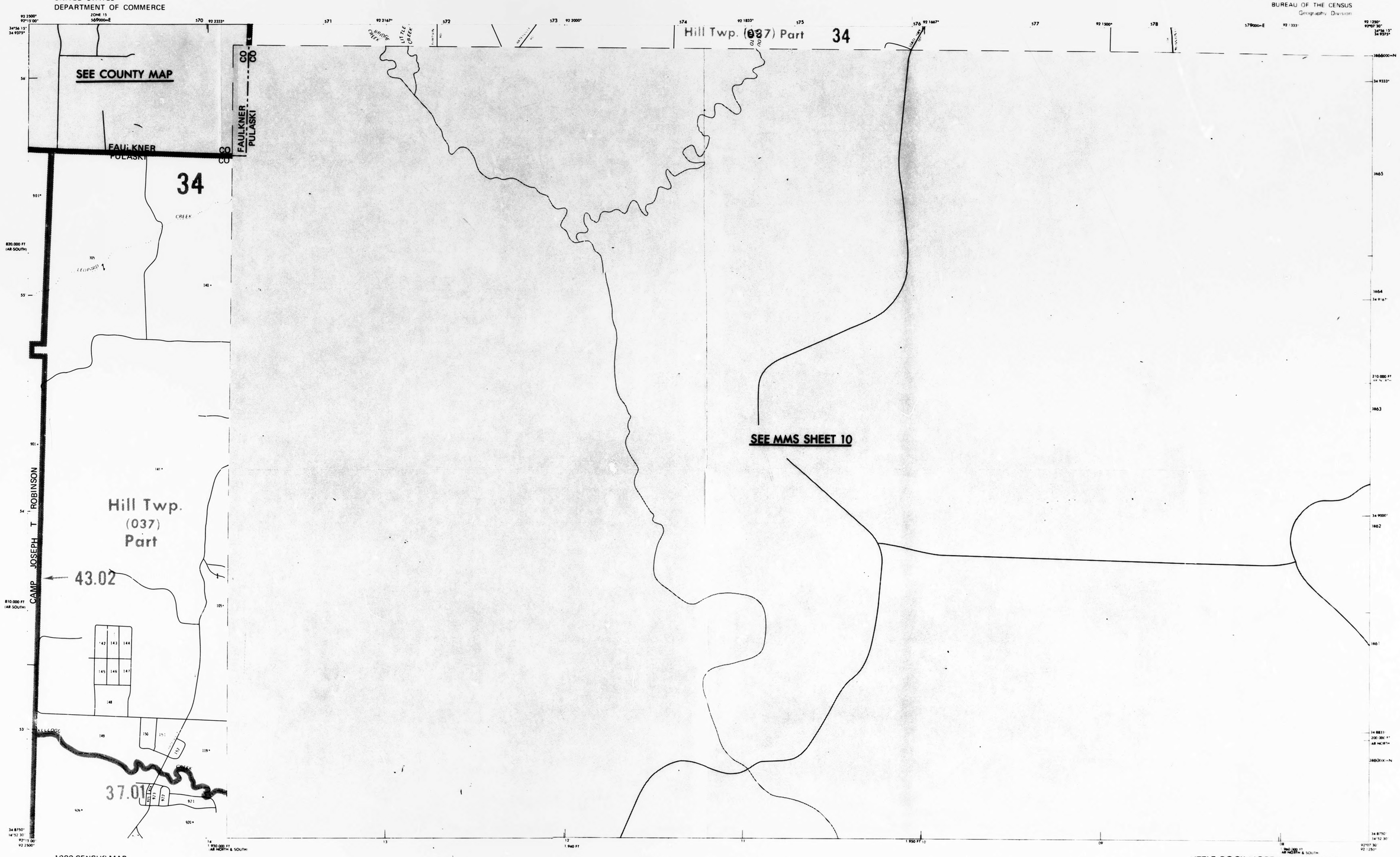

1980 CENSUS MAP
BASE MAP COMPILED 1977

REVISIONS

DATE	TYPE	DATE	TYPE	DATE	TYPE	DATE	TYPE

NOT REVIEWED

1 ½ 0 1 MILE
1000 0 1000 2000 3000 4000 5000 6000 7000 FEET
1 .5 0 1 KILOMETER

INDEX TO ADJOINING SHEETS

	15	
18	17	10
21	22	

LITTLE ROCK-NORTH LITTLE ROCK
Metropolitan Map Series
4400
MAP SHEET
17

UNITED STATES
DEPARTMENT OF COMMERCE

BUREAU OF THE CENSUS
Geography Division

SEE COUNTY MAP

JOSEPH T ROBINSON

FAULKNER
PULASKI
CO
CO

43.02

Hill Twp.
(037)

CAMP JOSEPH T ROBINSON

43.01

1980 CENSUS MAP
BASE MAP COMPILED 1977

REVISIONS							
DATE	TYPE	DATE	TYPE	DATE	TYPE	DATE	TYPE

NOT REVIEWED:

NORTH

1 0 1 MILE
1000 0 1000 2000 3000 4000 5000 6000 7000 FEET
1 .5 0 1 KILOMETER

INDEX TO ADJOINING SHEETS

		15
19	18	17
20	21	22

LITTLE ROCK-NORTH LITTLE ROCK
Metropolitan Map Series
4400

(G5045) Faulkner Co., AR
(G5119) Pulaski Co., AR

MAP SHEET
18

UNITED STATES
DEPARTMENT OF COMMERCE

BUREAU OF THE CENSUS
Geography Division

SEE COUNTY MAP

FAULKNER
PULASKI

CAMP
JOSEPH T ROBINSON

43.02

Hill Twp.
(037)

43.01

ARKANSAS RIVER

PULASKI
FAULKNER CO

1980 CENSUS MAP
BASE MAP COMPILED 1977

REVISIONS

DATE	TYPE	DATE	TYPE	DATE	TYPE	DATE	TYPE

NOT REVIEWED:

NORTH

1 MILE
1000 0 1000 2000 3000 4000 5000 6000 7000 FEET
1 KILOMETER

INDEX TO ADJOINING SHEETS

	19	18
	20	21

LITTLE ROCK-NORTH LITTLE ROCK
Metropolitan Map Series
4400

(05 045) Faulkner Co AR
(05 119) Pulaski Co AR

MAP SHEET
19

UNITED STATES
DEPARTMENT OF COMMERCE

BUREAU OF THE CENSUS
Geography Division

43.01

Hill Twp.
(037)

SEE COUNTY MAP

LAKE MAUMELLE

LAKE MAUMELLE

42.03

Big Rock Twp.
(010)
Part

LITTLE MAUMELLE RIVER

PULASKI
FAULKNER
CO

FAULKNER
PULASKI
CO

SEE MMS SHEET 1

STURGIS POND

WHITE OAK BAYOU

1980 CENSUS MAP
BASE MAP COMPILED 1977

REVISIONS

DATE	TYPE	DATE	TYPE	DATE	TYPE	DATE	TYPE

NOT REVIEWED

1 MILE
1000 0 1000 2000 3000 4000 5000 6000 7000 FEET
1 .5 0 1 KILOMETER

INDEX TO ADJOINING SHEETS

	19	18
	20	21
	24	1

LITTLE ROCK-NORTH LITTLE ROCK
Metropolitan Map Series
4400
MAP SHEET
20

UNITED STATES
DEPARTMENT OF COMMERCE

BUREAU OF THE CENSUS
Geography Division

43.01

43.02

Hill Twp.
(037)

CAMP JOSEPH T ROBINSON

NORTH LITTLE ROCK
50450
(1475)

SEE MMS SHEET 1

SEE MMS SHEET 2

1980 CENSUS MAP
BASE MAP COMPILED 1977

REVISIONS

DATE	TYPE	DATE	TYPE	DATE	TYPE	DATE	TYPE

NOT REVIEWED:

NORTH

1 0 1 MILE
1000 0 1000 2000 3000 4000 5000 6000 7000 FEET
1 .5 0 1 KILOMETER

INDEX TO ADJOINING SHEETS

19	18	17
20	21	22
1		2

LITTLE ROCK-NORTH LITTLE ROCK
Metropolitan Map Series
4400
MAP SHEET
21

LITTLE ROCK-NORTH LITTLE ROCK URBANIZED AREA

UNITED STATES
DEPARTMENT OF COMMERCE

BUREAU OF THE CENSUS
Geography Division

NORTH LITTLE ROCK
(50450)

43.02

37.01

Hill Twp.
(037)

CAMP
JOSEPH
T
ROBINSON

MILES CREEK

SPRING CREEK

SEE MMS SHEET 10

SEE MMS SHEET 2

SEE MMS SHEET 3

1980 CENSUS MAP
BASE MAP COMPILED 1977

REVISIONS

DATE	TYPE	DATE	TYPE	DATE	TYPE	DATE	TYPE

NOT REVIEWED

NORTH

1 0 1 MILE

1000 0 1000 2000 3000 4000 5000 6000 7000 FEET

1 .5 0 1 KILOMETER

INDEX TO ADJOINING SHEETS

18	17	10
21	22	
2		3

LITTLE ROCK-NORTH LITTLE ROCK

Metropolitan Map Series
4400

(05 119) Pulaski Co AR

MAP SHEET
22

LITTLE ROCK-NORTH LITTLE ROCK URBANIZED AREA

UNITED STATES
DEPARTMENT OF COMMERCE

BUREAU OF THE CENSUS
Geography Division

Big Rock Twp. (010) Part

12.03 PART

SEE MMS SHEET 1

SEE COUNTY MAP

SEE MMS SHEET 6

ROCK CREEK

FLETCHER CREEK

1980 CENSUS MAP
BASE MAP COMPILED 1979

REVISIONS

DATE	TYPE	DATE	TYPE	DATE	TYPE	DATE	TYPE

NOT REVIEWED

NORTH

1 MILE
1000 0 1000 2000 3000 4000 5000 6000 7000 FEET
1 KILOMETER

INDEX TO ADJOINING SHEETS

	20	
	24	1
		6

LITTLE ROCK-NORTH LITTLE ROCK
Metropolitan Map Series
4400
MAP SHEET
24

best copy available

UNITED STATES
DEPARTMENT OF COMMERCE

BUREAU OF THE CENSUS
Geography Division

SEE MMS SHEET 8

SEE MMS SHEET 9

Big Rock Twp.
(010)
Part

40.03

TAFTON-WRIGHTSVILLE
(1938)

40.05

40.05
PART

SEE COUNTY MAP

FISH CREEK

CLARK BAYOU

FOURCHE BAYOU

OLD RIVER LAKE

GEORGETOWN LAKE

1980 CENSUS MAP
BASE MAP COMPILED 1977

REVISIONS							
DATE	TYPE	DATE	TYPE	DATE	TYPE	DATE	TYPE

NOT REVIEWED

NORTH

1 MILE
1000 0 1000 2000 3000 4000 5000 6000 7000 FEET
1 KILOMETER

INDEX TO ADJOINING SHEETS

8	9	
29	28	
32	511 NW	

LITTLE ROCK-NORTH LITTLE ROCK
Metropolitan Map Series
4400

05 1191 Pulaski Co., AR

MAP SHEET
28

UNITED STATES
DEPARTMENT OF COMMERCE

BUREAU OF THE CENSUS
Geography Division

SEE MMS SHEET 7

SEE MMS SHEET 8

Big Rock Twp.
(010)

41.05

LITTLE ROCK
41000
(1195)

41.06

41.08

Big Rock Twp.
(010)

40.03

PARKERS-IRON SPRINGS
~~53555~~
(1537)

Otter Twp.
(075)

104.01

PULASKI CO.
SALINE CO.

LITTLE FOURCHE CREEK

VINSON BRANCH

COULTER LAKE

1980 CENSUS MAP
BASE MAP COMPILED 1977

REVISIONS

DATE	TYPE	DATE	TYPE	DATE	TYPE	DATE	TYPE

NOT REVIEWED:

NORTH

1 0 1 MILE
1000 0 1000 2000 3000 4000 5000 6000 7000 FEET
1 .5 0 1 KILOMETER

INDEX TO ADJOINING SHEETS

7		8
30	29	28
31	32	511 NW

LITTLE ROCK-NORTH LITTLE ROCK
Metropolitan Map Series
4400

(OS 119) Pulaski Co., AR
(OS 125) Saline Co., AR

MAP SHEET
29

LITTLE ROCK-NORTH LITTLE ROCK URBANIZED AREA

UNITED STATES
DEPARTMENT OF COMMERCE

BUREAU OF THE CENSUS
Geography Division

SEE COUNTY MAP

Owen Twp.
(080)
105.01
PART

42.04
PART
Big Rock Twp.
(010)
Part

PULASKI CO
SALINE CO

SEE MMS SHEET 7

Owen Twp.
(080)
105.01
PART

PINE CREST
MEMORIAL PARK

104.01

Bryant Twp.
(020)

42.04
PART

Big Rock Twp.
(010)
Part

ALEXANDER
00580
(0010)

LITTLE ROCK
41000
(1195)

41.04

41.05

Big Rock Twp.
(010)
Part

40.03

SHANNON HILLS
63470 (1813)

PULASKI CO
SALINE

Otter Twp. (075)

1980 CENSUS MAP
BASE MAP COMPILED 1977

REVISIONS

DATE	TYPE	DATE	TYPE	DATE	TYPE	DATE	TYPE

NOT REVIEWED

NORTH

1 MILE
1000 0 1000 2000 3000 4000 5000 6000 7000 FEET
1 .5 0 1 KILOMETER

INDEX TO ADJOINING SHEETS

	7	
507 SE	30	29
510 NE	31	32

LITTLE ROCK-NORTH LITTLE ROCK
Metropolitan Map Series
4400
MAP SHEET
30

(05 119) Pulaski Co AR
(05 125) Saline Co AR

LITTLE ROCK-NORTH LITTLE ROCK URBANIZED AREA

UNITED STATES
DEPARTMENT OF COMMERCE

BUREAU OF THE CENSUS
Geography Division

Owen Twp.
(080)
105.01

BRYANT
09460
(0280)

101.03
PART

Bryant Twp.
(020)

Bryant Twp.
(020)

104.01
PART

Otter Twp.
(075)

SHANNON HILLS
63470
(1813)

104.02
PART

Bauxite Twp.
(010)
Part

SEE COUNTY MAP

ED 463

ED 444

1980 CENSUS MAP
BASE MAP COMPILED 1977

REVISIONS

DATE	TYPE	DATE	TYPE	DATE	TYPE	DATE	TYPE

NOT REVIEWED

1 MILE
7000 FEET
1 KILOMETER

INDEX TO ADJOINING SHEETS

507 SE	30	29
510 NE	31	32
510 SE		33

LITTLE ROCK-NORTH LITTLE ROCK
Metropolitan Map Series
4400

MAP SHEET
31

LITTLE ROCK-NORTH LITTLE ROCK URBANIZED AREA

UNITED STATES
DEPARTMENT OF COMMERCE

BUREAU OF THE CENSUS
Geography Division

1980 CENSUS MAP

BASE MAP COMPILED 1977

REVISIONS							
DATE	TYPE	DATE	TYPE	DATE	TYPE	DATE	TYPE
1978	BAS						
	1980 TRACTS						
	BLOCKS						

NOT REVIEWED:

NORTH

1 MILE
1000 0 1000 2000 3000 4000 5000 6000 7000 FEET
1 .5 0 1 KILOMETER

INDEX TO ADJOINING SHEETS

30	29	28
31	32	511 NW
	33	

LITTLE ROCK-NORTH LITTLE ROCK
Metropolitan Map Series
4400

(05-119) Pulaski Co., AR
(05-125) Saline Co., AR

MAP SHEET 32

UNITED STATES
DEPARTMENT OF COMMERCE

BUREAU OF THE CENSUS
Geography Division

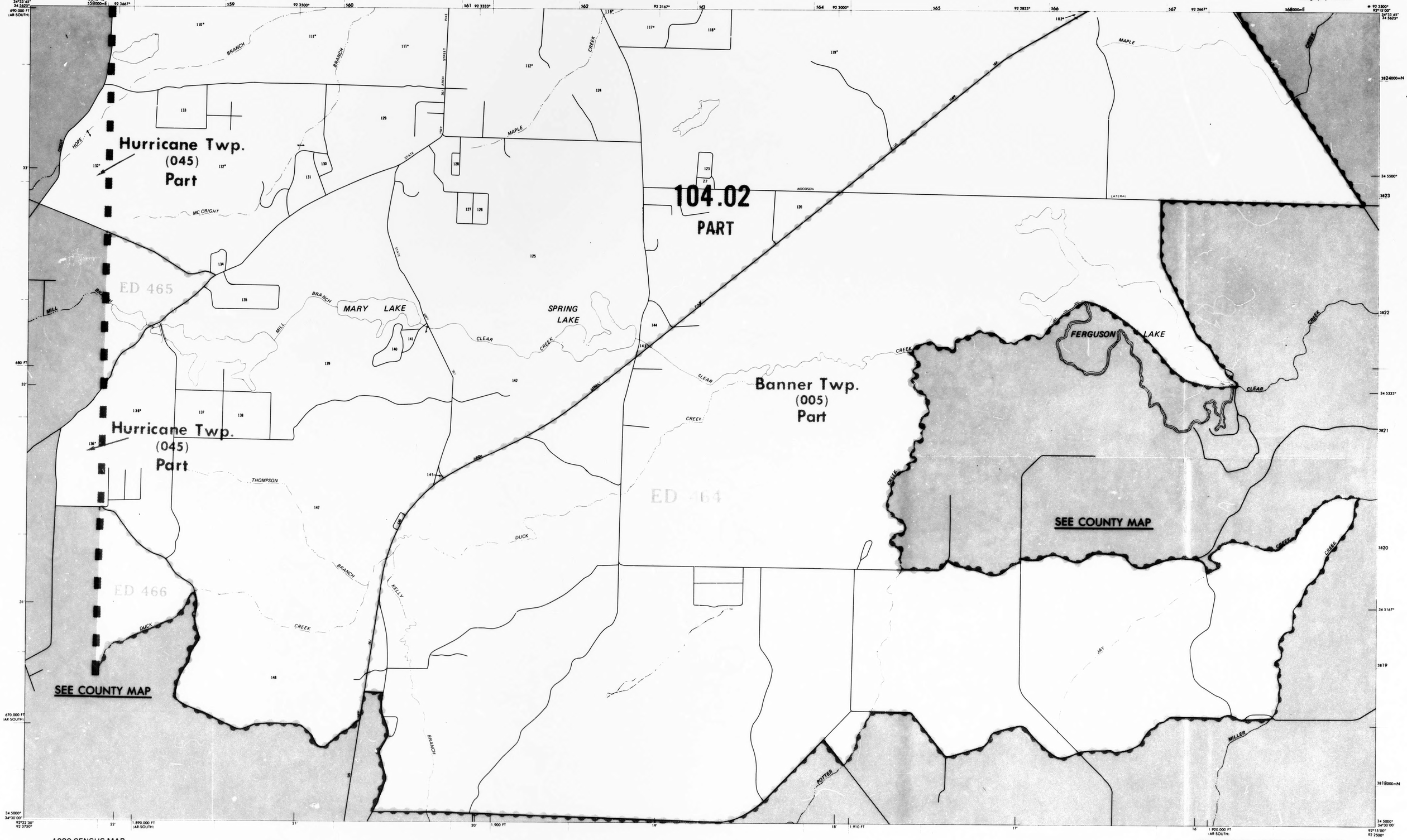

1980 CENSUS MAP
BASE MAP COMPILED 1979

REVISIONS							
DATE	TYPE	DATE	TYPE	DATE	TYPE	DATE	TYPE
[illegible]	[illegible]						
[illegible]	1980 TRACTS						
[illegible]	[illegible]						

NOT REVIEWED:

NORTH

1 ½ 0 1 MILE
1000 0 1000 2000 3000 4000 5000 6000 7000 FEET
1 .5 0 1 KILOMETER

INDEX TO ADJOINING SHEETS

31	32	511 NW
	33	

LITTLE ROCK-NORTH LITTLE ROCK
Metropolitan Map Series
4400
05-1251 Saline Co., AR
MAP SHEET
33

UNITED STATES
DEPARTMENT OF COMMERCE

BUREAU OF THE CENSUS
Geography Division

SEE COUNTY MAP

ED 452

Beaver Twp.
(015)
Part

105.01
PART

ED 461

Salem Twp.
(085)
Part

Owen Twp.
(080)
Part

42.04

Big Rock Twp.
(010)

SALINE CO
PULASKI CO

SEE COUNTY MAP

103

HURRICANE LAKE

HURRICANE CREEK

OWEN CREEK

DRY CREEK

SALINE RIVER

1980 CENSUS MAP
BASE MAP COMPILED 1979

REVISIONS							
DATE	TYPE	DATE	TYPE	DATE	TYPE	DATE	TYPE
1978	BAS						
	BAS TRACTS						
	BAS						

NOT REVIEWED:

NORTH

1 MILE
1000 0 1000 2000 3000 4000 5000 6000 7000 FEET
1 KILOMETER

INDEX TO ADJOINING SHEETS

	507 SE	30
	510 NE	31

LITTLE ROCK-NORTH LITTLE ROCK
Metropolitan Map Series
4400

(05 119) Pulaski Co AR
(05 125) Saline Co AR

MAP SHEET
507 SE

UNITED STATES
DEPARTMENT OF COMMERCE

BUREAU OF THE CENSUS
Geography Division

105.01

Salem Twp.
(085)

Saline Twp.
(080)

Salem Twp.
(085)

Saline Twp.
(090)

Saline Twp.
(090)

103

BENTON
05290
(0170)

105.02
PART

101.01

102.01

101.02

Saline Twp.
(090)

Owen Twp.
(080)

105.01

BRYANT
09460
(0280)

Bryant Twp.
(020)

BRYANT
09460
(0280)

101.03
PART

Bauxite Twp.
(010)
Part

SEE COUNTY MAP

BAUXITE 04090 (0131)

HURRICANE LAKE

LAKE ABERCROMBIE

LAKE PAULINE

ALCOA LAKE

ROSEMONT CEMETERY

SEVIER PARK

SEE COUNTY MAP

1980 CENSUS MAP
BASE MAP COMPILED 1977

REVISIONS							
DATE	TYPE	DATE	TYPE	DATE	TYPE	DATE	TYPE
1978	BAS						
	(180) TRACTS						
	BAS						

NOT REVIEWED:

NORTH

1 MILE
1000 0 1000 2000 3000 4000 5000 6000 7000 FEET
1 KILOMETER

INDEX TO ADJOINING SHEETS

	507 SE	30
	510 NE	31
	510 SE	

LITTLE ROCK-NORTH LITTLE ROCK
Metropolitan Map Series
4400
(05-125) Saline Co., AR
MAP SHEET
510NE

UNITED STATES
DEPARTMENT OF COMMERCE

BUREAU OF THE CENSUS
Geography Division

ZONE 15

103

101.01

101.02

101.03
PART
Bauxite Twp.
(010) Part

BAUXITE
04090
(pt 31)

ED 473

ED 472

BENTON
05290
(012a)

Saline Twp.
(090)

TIMBER
LAKE

Bauxite Twp.
(010)
Part

102.01

ED 476

Newcomb Twp.
(070)
Part

105.03
PART

ED 471

ED 487

Shaw Twp.
(095) Part

104.02
PART

ED 485

SEE COUNTY MAP

1980 CENSUS MAP
BASE MAP COMPILED 1977

REVISIONS							
DATE	TYPE	DATE	TYPE	DATE	TYPE	DATE	TYPE
1978	BAS						
"	1980 TRACTS						
"	BAS						

NOT REVIEWED:

NORTH

1 MILE
1000 0 1000 2000 3000 4000 5000 6000 7000 FEET
1 KILOMETER

INDEX TO ADJOINING SHEETS

	510 NE	31
	510 SE	

LITTLE ROCK-NORTH LITTLE ROCK
Metropolitan Map Series
4400
(05125) Saline Co., AR
MAP SHEET
510 SE

UNITED STATES
DEPARTMENT OF COMMERCE

BUREAU OF THE CENSUS
Geography Division

40.03

40.03

ED 815

TAFTON-
WRIGHTSVILLE
(1938)

ARKANSAS TRAINING SCHOOL FOR BOYS

SEE COUNTY MAP

40.05
PART

Big Rock Twp.
(010)
Part

FOURCHE BAYOU

CLARK BAYOU

CANE CREEK

FISH CREEK

LORANCE CREEK

BIG LAKE

ARKANSAS RIVER

SALINE CO
PULASKI CO

1980 CENSUS MAP
BASE MAP COMPILED 1977

REVISIONS							
DATE	TYPE	DATE	TYPE	DATE	TYPE	DATE	TYPE
1979	B.C. REVISION						
	1980 TRACTS						
	BOUNDS						

NOT REVIEWED:

NORTH

1 0 1 MILE
1000 0 1000 2000 3000 4000 5000 6000 7000 FEET
1 .5 0 1 KILOMETER

INDEX TO ADJOINING SHEETS

29	28	
32	511 NW	
33		

LITTLE ROCK-NORTH LITTLE ROCK
Metropolitan Map Series
4400

(05-119) Pulaski Co., AR
(05-125) Saline Co., AR

MAP SHEET
511NW